IND 929.377219 F645K
Kramer, Ruth Ann.
Floyd County Cemetery
Lists.
M 163028

DOES NOT

CIRCULATE

For location of Cemeteries
See Map

Map
Shelves

Maps -- Floyd Co. Cemeteries
See # Shelf 2

New Albany - Floyd County Public Library
3 3110 00266 9941

FLOYD COUNTY, IN,
CEMETERY LISTS

Some of this material was copied from information loaned to us by Mrs. Arthur Payne, Genealogist. Nov. 1977

Where possible, credit has been given to person who copied the gravestones. See information at top of each cemetery listing.

Compiled by Ruth Ann Kramer
1976 -

October, 1978

PLEASE NOTE:

Any patron who discovers an error, or has additional information, please write the information on a separate sheet, along with name and address of patron, and date correction was made, and attach to proper page with a paper clip. We would also like to have year and month the cemetery reading was done.

We also encourage anyone to volunteer to read the graves at any cemetery for which we still do not have grave listings. Please check with attendant at the desk to be sure the information is needed.

Thank you.

ACKNOWLEDGMENTS

In 1976 I made a second copy of the 1933 Floyd Co. Cemetery Map. In doing so, I realized a large number of cemeteries were not included in the three books which contain listings for Floyd County. I also found reference to some DAR 1933 listings which we did not have.

I contacted Mrs. Elizabeth Payne, who had compiled the previous books, and asked her if she knew of any other available records. She said she had some transcriptions which she had made, and also some 1933 listings, in the form of Miss Grace Sloan's original notebooks. She then offered to donate Miss Sloan's notebooks to the Library, and offered her own transcripts to us for photocopying. This was done.

At the same time, I contacted the Indiana State Library for a list of their holdings, and they sent photocopies of those we needed.

By comparing the various listings, I was able to locate duplications which had occurred because of several names used for the same cemetery. The Floyd Co. maps of 1859 and 1882, which show landowners, were invaluable. By comparing them to our 1933 Cemetery Map, modern landowner maps, and also comparing them to our list of names of cemeteries for which we had no record, I could unravel many unknown locations. Many cemeteries are called by (a) person or persons buried there; (b) name of farm in 1800's on which it is located; (c) name of farm in 1933 on which it is located; and (d) name of current owner. This has resulted in a number of duplications. I have consulted with Mrs. Payne and others in trying to settle these conflicts.

Some of the 1933 grave listings are alphabetical, rather than by cemetery rows, and some only give year of birth and/or death. Sometimes a later listing includes month and day of death, but by that time many previously listed graves are no longer legible. This is the reason for some cemeteries having duplicate listings. (It also gives alternative interpretations of almost-obliterated dates and names.)

During 1978, some information was given to us by various patrons, the major one being Mr. Claudius Daily, of New Albany. He has generously permitted us to copy many of his listings, and has also researched cemeteries in person, especially Franklin Township.

Mrs. Catherine Summers has also given us copies of some cemetery listings which she had collected, and also gathered additional information for us.

We also want to acknowledge help from Mr. & Mrs. Ron Moser, Mrs. Ethel York, Mr. Nick Bush, and many others who have contributed valuable information.

Miss Sloan's original notebooks (2 small black looseleaf binders) are kept in the Indiana History Room Scrapbook Drawer. Listings from which this book were copied are also kept in the Indiana Room. Ask the attendant for these if you wish to double-check an entry.

PUBLISHING OF THIS MATERIAL IS PROHIBITED, WITHOUT THE EXPRESS PERMISSION OF THE NEW ALBANY-FLOYD COUNTY PUBLIC LIBRARY.

Ruth Ann Kramer, Compiler
October 1978

FLOYD COUNTY CEMETERIES

~~NEW ALBANY CITY AND TOWNSHIP~~

CODE: ** Complete listing of all readable stones; or cemetery has been destroyed
* Partial Listing

(A) Bible & Cemetery Records, Vol. I -- 929 P293bc
(B) Bible & Cemetery Records, Vol. II -- 929 P293bc
(C) 950 Tombstones, etc. -- 929.1 P293n
(GR) Greenville Township
(GEO) Georgetown Township
(FR) Franklin Township
(LAF) Lafayette Township
(NA) New Albany City and Township

****

CEMETERIES ARE KEYED BY NUMBERS TO MAP
(Cemeteries #1-47 have Veterans buried therein)
C.1 of map in front of this book
C.2 & 3 Map Shelves See II Shelf 2

1. Antioch -- Franklin Twp. (FR) **
2. Atkins -- Lafayette Twp. (A) ** p.128
3. Bethel Church -- Lafayette Twp. (LAF) **
4. Brock -- Greenville Twp. (GR)
5. Brown & Flickner (Cook) -- Georgetown Twp. (B) ** p.89
6. Chapel Hill -- Greenville Twp. (C) ** p.41 + GR4
7. Westhaven -- New Albany Twp. (NA)
8. Cook -- Georgetown Twp. (B) (See Brown-Flickner) ** p.89
9. Duncan -- Georgetown Twp. (GEO) ** (Also Dant)
10. Ed Knable -- Georgetown Twp. (GEO) (See #63 Fisher Cem.)
11. Ernstberger -- Georgetown Twp. (GEO) ** (See #102 Schwartz)
12. Fairview -- New Albany Twp. (A) p.79; (C) p.46 ** & Fairview Cemetery Records 929.377219 F172
13. Friendship -- New Albany Twp. (A) ** p.142
14. Galena M.E. -- Greenville Twp. (A) p.96 ** 929.377219 M159
15. Garrettson -- Greenville Twp. (GR) **
16. Graceland Memorial -- New Albany Twp. (NA) *
17. Greenlawn -- Greenville Twp. (GR) ** 929.377219 G814
18. Heil -- Greenville Twp. (GR) ** (Also Howell)
19. Hillcrest -- Lafayette Twp. (A) p.149; (B) p.95 *
20. Holy Trinity (Catholic) --New Albany Twp. (NA) *
21. Hopewell -- Franklin Twp. (C) ** p.81 also FR22 + Plat Book (see back pocket)
22. Judd -- New Albany Twp. (NA) ** Keyed to see MAPS #1 & 2
23. Keply -- Georgetown Twp. (GEO) ** (See also Brown-Flickner)
24. Knieriemen -- Georgetown Twp. (GEO) **
25. Leyden -- New Albany Twp. (NA) **
26. Maple Hill -- Greenville Twp. (A) ** p.119 (See also Buttontown)
27. Miller -- New Albany Twp. (NA) **
28. Mt. Tabor -- New Albany Twp. (B) ** p.61 929.377219 M928
29. Mt. Zion -- Franklin Twp. (FR) **
30. National Cemetery (Military) -- New Albany Twp. (NA)

Hand (Jewish?) New Albany Twp. (NA)

31. Navilleton -- Greenville Twp. (GR) ** (See St. Mary's Navilleton)
32. Old Salem -- Georgetown Twp. (C) ** p.91
33. Sanders -- New Albany Twp. (NA) **
34. Scott -- New Albany Twp. (B) ** p.93 & (NA) ** (Similar listing but not duplicates)
35. Slate Run -- New Albany Twp. (C) ** p.56
36. Smith -- Lafayette Twp. (A) ** p.118 (Leptic-Hollowell-Zahn)
37. Snider -- Franklin Twp. (FR) **
38. St. John's (Lutheran) -- Greenville Twp. (A) * p.111 & (GR) (Also called St. John's Pentecostal)
39. St. Mary's (Catholic) -- New Albany Twp. (NA)
(31.) St. Mary's Navilleton (Catholic) -- (GR) **
40. St. Mary's of the Knobs (Catholic) -- Lafayette Twp. (A) * p.136 and (LAF)
41. Taylor -- Greenville Twp. (GR) ** (Also called Schrader's Chapel)
42. Thurman -- Greenville Twp. (GR) **
43. Tunnel Hill -- Georgetown Twp. (GEO) ** (Also called Edwardsville)
44. Turner -- New Albany Twp. (A) ** p.109 & (NA) (Also Davis)
45. Vernon -- New Albany Twp. (NA) **
46. Wolfe -- Georgetown Twp. (A)** p.5, ~~(GEO)~~, & 929.377219 F852
47. Yenowine -- Georgetown Twp. (A) ** p.75

The following do not have Veterans buried therein:

48. Bailey-- Franklin Twp. (A) ** p.141 & (FR)
49. Bell -- New Albany Twp. (NA) ** N.A. P.1
50. Bence -- Franklin Twp. (FR) **
51. Blunk -- Franklin Twp. (A) ** p.108
52. Brock -- Lafayette Twp. (A) ** p.118 (See Leptic-Hollowell)
53. Budd -- Franklin Twp. (FR) **
54. Clipp -- Greenville Twp. (GR)
55. Coffman -- Greenville Twp. (GR) **
56. Crone -- Georgetown Twp. (GEO) **
57. Dailey -- Franklin Twp. (FR) ** SILAS SGT. A DAILY
58. Davis -- New Albany Twp. (A) ** p.109 & (NA) (See also Turner)
59. Eddleman -- Georgetown Twp. (GEO)
60. Engleman -- Greenville Twp. (A) ** p.125 (Has Revolutionary Vetera
61. Evans -- Greenville Twp. (GR) **
62. Finley -- Franklin Twp. (FR) **
63. Fisher -- Georgetown Twp. (GEO) **
64. Gunn -- Franklin Twp. (FR) **
65. Hammer -- Georgetown Twp. (GEO) **
66. Hancock -- Franklin Twp. (FR) **
67. Hessing -- Georgetown Twp. (GEO) **
68. Johnson Chapel -- Greenville Twp. (C) ** p.75 (Also called Harmon Chapel)
69. Keafer -- Georgetown Twp. (GEO) **
70. Lamb -- Greenville Twp. (GR) **
70-A. Lamb -- Lafayette Twp. (LAF)
71. Lewis -- New Albany Twp. (NA) **
72. McCutchen -- Lafayette Twp. (LAF) **
73. McGlothin -- Greenville Twp. (GR) **
74. McKown -- Greenville Twp. (GR) **
75. Monihon -- Georgetown Twp. (GEO) **

76. Mt. Eden -- Greenville Twp. (B) ** p.66
77. Mt. St. Francis -- Lafayette Twp. (LAF)
78. Nance -- Georgetown Twp. (GEO) **
79. Newman -- Franklin Twp. (FR) * * (Also called Knob Creek?)
80. Old Colored Cemetery -- New Albany Twp. (NA) *
81. Palmer -- Georgetown Twp. (GEO) ** (Also called Cole)
82. Perkins -- Georgetown Twp. (GEO) **
83. Rainey -- Greenville Twp. (GR) **
84. Schreiber -- Georgetown Twp. (GEO) **
85. Schwanecker -- New Albany Twp. (NA)
86. Sears -- Greenville Twp. (GR)
87. Schrader -- Lafayette Twp. (LAF) **
88. Sharon -- Franklin Twp. (FR)
89. Shirley -- Georgetown Twp. (GEO) **
90. Sieveking -- New Albany Twp. (NA) **
91. Sillings -- Georgetown Twp. (GEO) **
92. Sloan -- Georgetown Twp. (GEO)
93. Snyder -- New Albany Twp. (NA) **
94. Tabler -- Franklin Twp. (FR) **
95. Walts -- Georgetown Twp. (GEO) **
96. Wheeler -- Franklin Twp. (FR) **
97. Wilson -- New Albany Twp. (NA) ** (Mr. Kiser said that there are two more in Franklin and Greenville Twp.)
98. Zurschmiede -- New Albany Twp. (NA) **
99. Floyd Co. Home for the Aged (Infirmary) -- New Albany Twp. (NA) **
100. Morris -- Greenville Twp. (C) ** p.45
101. Pectol -- Greenville Twp. (GR) **
102. Schwartz -- Georgetown Twp. (A) * p.57 & (GEO) (Also called Swartz, Russell, and Christian Triumph Cemetery)
103. Roberts -- Greenville Twp. (GR) **
104. Tuley -- New Albany Twp. (NA) **
105. Ross -- New Albany Twp. (NA)**
106. Unknown -- New Albany Twp. (NA) **
107. Unknown -- New Albany Twp. (NA) **
108. Smith -- New Albany Twp. (NA) * **
109. Brian -- Franklin Twp. (FR) **
110. Lusher -- Georgetown Twp. (GEO) **
111. Holmes -- Georgetown Twp. (GEO) **
112. Watkins & Dingle -- Georgetown Twp. (GEO)
113. Wagner -- Georgetown Twp. (GEO) **
114. Meriwether -- Georgetown Twp. (GEO) **
115. McKindrey Chapel -- ~~Franklin Twp. (FR)~~ **
116. Girdner -- Greenville Twp. (GR) **
117. Mundall -- Greenville Twp. (GR) **
118. Boston -- Greenville Twp. (GR) **
119. Bezy/Bridgewater -- New Albany Twp. (NA) **
120. Williams -- Franklin Twp. (FR) **
121. Quebbeman -- New Albany Twp. (NA) **

FLOYD COUNTY CEMETERIES

NEW ALBANY CITY AND TOWNSHIP

CODE: ** Complete listing of all readable stones; or cemetery has been destroy
* A partial listing

(A) Bible & Cemetery Records, Vol. I -- 929 P293bc
(B) Bible & Cemetery Records, Vol. II -- 929 P293bc
(C) 950 Tombstones, etc. -- 929.1 P293n
(GR) Greenville Township
(GEO) Georgetown Township
(FR) Franklin Township
(LAF) Lafayette Township
(NA) New Albany City and Township

****

			PAGE
**	#49	Bell Cemetery	NA-1
**	#119	Bezy/Bridgwater Cemetery	NA-2
**	--	City Cemetery	NA-3
		Colored Cemetery (See: Old Colored Cemetery)	NA-25
		See Also: Westhaven	NA-57
		County Infirmary (See: F. C. Home Cem.)	NA-6
**	#58	Davis Cemetery (See also: Turner-Davis)	NA-4
		and Tabler-Davis	FR-24
		Division St. Cemetery (See: Jones Cemetery)	NA-12
		Eagles Lane (See: Snyder Cem.)	NA-45
**	#12	Fairview Cemetery (Also called Northern Burying Ground)	NA-5
**	#99	Floyd County Home Cem.	NA-6
**	#13	Friendship Cemetery (Also called Six-Mile Switch)	A-142
*	#16	Graceland Cemetery	NA-7
**	--	Hand Cemetery	NA-9
		Hess Cemetery (Unknown -- Possibly Knob or Quebbeman)	
*	#20	Holy Trinity Cemetery	NA-10
**	--	Jones Burying Ground (Also Division Street Cemetery)	NA-12
**	#22	Judd Cemetery (Also called Watson Cem.)	NA-13
		Knob Cemetery (Could be Sieveking or Scott)	
**	#71	Lewis Cemetery	NA-14

			PAGE
**	#25	Leyden Cemetery	NA-15
**	#115	McKindrey Chapel Cemetery Miller Cemetery (See: Scott Cemetery)	NA-21
**	#27	Miller Cemetery	NA-23 22
**	#28	Mount Tabor Cemetery	B-61
	#30	National Cemetery (Military)	NA-24
		Northern Burying Ground (See: Fairview)	NA-5
**	#80	Old Colored Cemetery	NA-25
**	#121	Quebbeman Cemetery	NA-26
**	#105	Ross Cemetery	NA-27
	#39	St. Mary's Catholic Cemetery	NA-28
**	#33	Sanders Cemetery	NA-29
	#85	Schwanecker Cemetery	NA-30
**	#34	Scott Cemetery	B-93
		" "	NA-31
**	#90	Sieveking Cemetery	NA-43
		Six Mile Switch (See: Friendship Cem.)	A-142
**	#35	Slate Run Cemetery	C-56
**	#108	Smith Farm Cemetery	NA-44
**	#93	Snyder Cemetery (Also called Von-Allman)	NA-45
**	--	State Street Pauper Cemetery	NA-46
**	#44	Turner/Davis Cemetery (See also: Tabler/Davis - FR-24) Davis	NA-48 NA-4
**	#104	Tuley Mausoleum	NA-47
**	#106	Un-Named Cemetery	NA-49
**	#107	Un-Named Cemetery	NA-50
**	#45	Veron Cemetery	NA-51
		Von Allman Cemetery (See: Snyder Cem.)	NA-45
	#31	Watson Cemetery (See: Judd Cem.)	NA-13

NEW ALBANY CITY & TOWNSHIP (Cont'd.)

			PAGE
	#7	WestHaven Cemetery	NA-57
**	#97	Wilson Cemetery	NA-58
**	#98	Zurschmeide Cemetery	NA-59

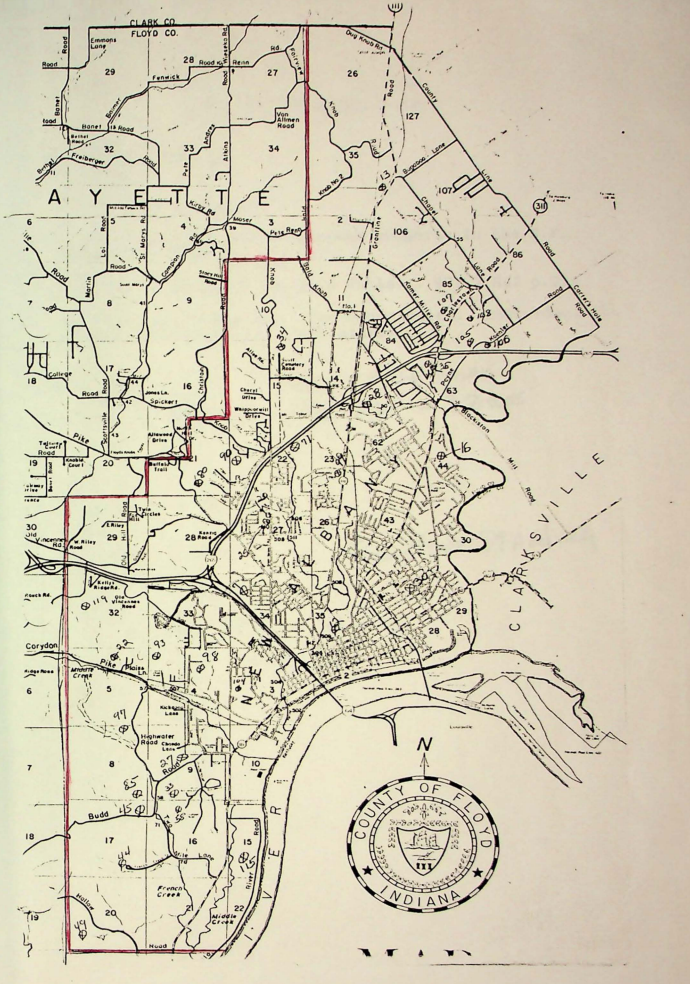
CLARK CO.
FLOYD CO.
Emmons Lane
Renn Road
Old Knob Rd.
Fennick Road
Vin Allmen Road
Finkbeiner Road
Bonet Mill Road
Grubbs Lane
Mayer Road
Puls Road
Martin Road
Stumler Road
Culliver Road
Pike Township
Knobbe Court
Bethel Trail
Allswede Drive
Jones Ln.
Spicher Lane
Chris Drive
Wagon Wheel Drive
Rockview Drive
Mill Road
Riley Hill
Riley Road
Vinton Acres
Vincennes Road
Corydon
Ridge Road
Highwater Road
Budd Road
Hollow
Huad
Francis Creek
Meadow Creek
Silver Creek
Ohio River
CLARKSVILLE
N
COUNTY OF FLOYD
INDIANA



#49 BELL CEMETERY. **

NEW ALBANY TOWNSHIP

On 'old' Gap Hollow Rd.

On 1859 Plat map, John Bell owned property in the S.E. corner of section 20.

See also: History of the Ohio Falls... 977.2 H62 p.206

Just one grave remaining. See Genealogies. Individual Families. Bell Family. (Ask attendant.)

Bell, John
b. May 29, 1800
d. Aug. 4, 1850 1856

This stone down + Broken in 3 Pieces

Eliza Jane Watson
Wife of
Michael Watson
Died
Sep 1, 1858
Aged 17 yrs 8 1 day

this stone standing

#119 BEZY - BRIDGEWATER CEMETERY **

NEW ALBANY TOWNSHIP

In Sec. 32 on Quarry Rd. on current Bezy-Bridgewater property. Own by Bezy on 1859 Plat map.

Mrs. Helen Bezy said Mary Walker, a black woman, "Laid out" people who lived nearby, and they were buried here. Stones have now disappeared.

April 1980 Mrs. Helen Bezy, Rt. 2, Box 494, New Albany

CITY CEMETERY

CITY OF NEW ALBANY

On Elm Street between State and West First. Many early settlers said to have been buried there. See: N. A. Ledger, June 22, 1905 and June 27, 1905 p.4 for articles about moving the bodies to Old Northern Burying Ground (Fairview) in 1840's.

Mrs. Ethel York said her great grandfather helped move the graves. (Mrs. Clay York, 8600 U. S. 41 North, Box 91, Palmetto, FL 33561 -- August, 1982.)

#58 DAVIS CEMETERY **

NEW ALBANY TOWNSHIP

This single stone is in the woods, east of Betty and Ivan Anderson House. Other stones now gone. Located in Section 16 on Arrowhead Rd. The Andersons said there was an old church about 1000 ft. west of the cemetery. (1859 map shows schoolhouse nearby.

The 1859 map shows this was Davis property.

See also: History of the Ohio Falls... 977.2 H62 P. 280-288
P. 292-98

Information collected by Mr. Claudius Dailey, Hildreth St. New Albany. August. 1978.

Davis, Squire
b. 1800
d. Jan. 13, 1856 Aged 56 years

#12 FAIRVIEW CEMETERY **
(Formerly Northern Burying Grounds)

The following two books are also on microfilm:

929.377219 Book I 1841-1852 Also covers Old Northern
F172 Burying Ground and other cemeteries
before Fairview was opened.

Book II This seems to repeat the last few pages
(1852-1864) of Book I, but Book I is clearer for
1852. Years are difficult to determine,
altho they can be found at top of each page.
Sometimes a line or two was not included
from top or bottom of a page (in photocopying
Months are marked once, but then "Do" is
used, meaning "Ditto".

TRY MICROFILM COPY IF THERE IS A PROBLEM.

929.377219 INDEX TO BOOKS I AND II -- 1841-1864
F172 Each sheet is ½ of original page. A-H
are on 1 side only, but I-Z are on both sides
of each sheet. WE DO NOT HAVE ORIGINAL BOOKS

1865-1866 are missing

929.377219 INDEX TO BOOK III--1867-1943
F172 WE DO NOT HAVE ORIGINAL BOOKS, ONLY INDEX
Each sheet is ½ of the original page, so that
top half is usually on left side (when
book is open), and bottom half is on right
side.

929.377219 INDEX TO BOOK IV -- 1944-1980
F172 WE DO NOT HAVE ORIGINAL BOOKS, ONLY INDEX
Each sheet is ½ of original page, so that
top half is usually on left side (when
book is open), and bottom half is on right
side. The years are marked.

→ PATRON WILL HAVE TO GO TO CEMETERY TO SEE ORIGINAL BOOK ENTRIES AFTER 1867.

See also: 929.377219 Vol. I and Vol. II
I38 Index to Shrader Funeral Home books,
1860-1875

#99 FLOYD COUNTY HOME CEMETERY **
(Potter's Field)

NEW ALBANY TOWNSHIP

Formerly called Floyd Co. Infirmary, it is situated on Grant Line Rd. at Community Park (n.w. of County Home), about ½ mile west of firehouse between two gravel roads. Sec. 23
Information taken by Nick Bush, 207 Greenlawn Drive, New Albany, July, 1978.

Bro. Lerion L. Neves 1904-1940

Leslie W. McCracken
Born and died Sept. 21, 1959

Smith Sons (metal plaque from Baity Funeral Home)

35 or more sunken places

4/22/87: Information from Naomi Brown, 324 Spickert Knob Road, New Albany, IN

She found stones with the following inscriptions "Community Park on the right side of driveway at edge of woods as you enter the park":

Ather
Charles(d?)
1851-1938

Brother
Lerian L. Neves
1904-1940

1/18/88: See next page, which is a copy made from the Jeffersonville Evening News of a death notice for a man who was buried "in the cemetery on the Grant Line Road". (William H. Whalen)

ON MONDAY FOR WILLIAM WHALEN

11-13-1933

Aged Man Found Dead In Corn Field

Last rites for William H. Whalen, 75, Bennettsville, who was found dead of exposure early Saturday morning on the Budd Road, southwest of New Albany were held at 10 o'clock Monday morning at the George Shrader Funeral Chapel, East Oak street, New Albany. The Rev. Golden A. Smith, pastor of the Trinity Methodist Episcopal Church, officiated. Burial was in the cemetery on the Grant Line Road.

Mr. Whalen was found dead early Saturday morning in a corn field on the Joseph Turner farm, two miles southwest of New Albany on the Budd Road.

The body, unidentified for several hours, was discovered by Joseph Rodewig and James Huber, farmers. Dr. E. P. Schoen, Acting Coroner, examined the body.

After the Coroner's examination the body was moved to the Shrader Chapel, East Oak Street, and the man's identity was not known until 10:30 o'clock when, through a receipt found in the clothing, connections were made with John Werner, Bennettsville, with whom Whalen made his home, and positive identification was established. According to friends Whalen wandered away from his home some time Friday.

Surviving are a sister, Mrs. Anna Rogers of Joplin, Mo., and a cousin, Joseph Whalen of Bennettsville.

NAB ALLEGED BEER VIOLATORS

Evening News 1933

"ROSE HILL PUBLIC SCHOOL

"We made a visit to Rose Hill public school and called on each of the eight rooms. We heard a number of recitations, singing and other exercises, and feel pleased to report the condition of the schools very creditable to teachers and pupils alike. The average attendance in the different rooms is as follows: Miss Hemming, 36; Prof. Nahstoll, 75; Miss Annie Hobbs, 52; Prof. Goodwin, 22; Miss Lou Laws, 31; Wm. Lee, 54; Mrs. O. S. Hopkins, 58; Miss Mollie Small, 54; Miss Bettie Colvin, 55; Mrs. Emma Cole, 52; Mrs. Robison, 31. The German recitations deserve especial mention."

"A handsome monument up today in the Ca over the grave of was made

"Mr. spend a They go i son's health.

"Mrs. Jo of Providence is visi r father, Eph. Washburne.

"Mr. and Mrs. Net West, who have been spending their honeymoon in Charleston, S. C., will return to this place in a short time, and go to house keeping in the house at present occupied by Sam Knight.

"Madam Rumor says that the son of one of our county officials will be married next month to one of the prettiest girls in Charlestown.

"Miss Lizzie Howard has a wineset of china that we venture to say you will not find anything in the United States to match it in beauty. It has been in the family nearly forty

ARE I ELIJAH

Accident H

Funeral serv ert, 87, retired who died at the ial Hospital Sa suffered when an automobile o'clock Wedne home of his Garrettson, 71 Burial will be

Mr Covert alight a av it

Betty Johnson nosp Mr. Covert county. For m on his farm ne to Jefferson months ago to sno.

Besides the a son, Lawrenc a brother, E Otisco.

The body Scott funeral the funeral.

GAME ARRES

GRACELAND CEMETERY (cont'd)

Lucik, Emma E.
b. 1858
d. 19--

Lukemeier, Henry A.
d. Oct. 14, 1932
Aged 81 yrs. 16 das.

McCory, Philip
b. 1850
d. 1932

McCory, Zerilda
b. 1851
d. 19--

Mosemiller, Paul
b. 1842
d. 1930

Mosemiller, Celine
Wife of Paul Mosemiller
b. 1845
d. 1900

Padgett, Wm. H. Jr.
b. Feb. 17, 1861
d. June 3, 1913

Shropshire, Nellie G.
b. 1861
d. 19--

Shropshire, David B.
b. 1861
d. 1928

Shuck, George W.
b. 1858
d. 1930

Walter, Henry W.
b. 1850
d. 1931

Walter, Elizabeth
b. 1854
d. 1931

Walts, William T.
b. 1844
d. 1932

Warmoth, Mary
b. 1852
d. 1930

Note: thisname has no connection with William and Margaret Walts

Walts, Margaret F.
Wife of William T. Walts
b. 1848
d. 19--

Winsky, Venus
b. 1856
d. 1932

Wyman, Willard
b. 1858
d. 1930

Zurschmeide, Frederick
Father
b. 1844
d. 1930

Zurschmeide, Mary
(Mother)
b. 1854
d. 1930

1st page →

#16 GRACELAND CEMETERY *

NEW ALBANY TOWNSHIP

Located at 2778 Charlestown Rd. at Klerner Lane. Sec. 44
Established 1929.

These are only a few of the listing of graves.
These were copied from Miss Sloan's notebook.
Additional information at Cemetery Office, 945-6181,
Mon.-Fri. 9:00 to 5:00. They can tell you if person is buried there, but only date of burial -- not birth or death.

Brooks, James H.
b. 1861
d. 1929

Carroll, Emma
d. Dec. 18, 1932
Aged 83 yrs, 2 mo. 28 dy.

Dyson, Benjamin F.
b. 1851
d. 1930

Dyson, Cynthia J.
b. 1856
d. 19--

Farnsley, Thomas R.
b. 1854
d. 1932

Farnsley, Stacy J.
b. 1854
d. 19--

Foy, Nathan C.
b. 1859
d. 19--

Funk, John J.
b.1836
d. 1933

Gardner, George B.
b. Mar. 23, 1860
d. June 1, 1931

Gardner, Ella M.
b. Sept. 18, 1863
d. Aug. 8,1930

Glaze, Stephen
d. July 28, 1931
Aged 72 yrs.

Goney, Jeanne F.
b. 1825
d. 1906

Haller, Charles S.
Father
b. 1856
d. 1931

Haller, Rose
Mother
b. 1868
d. 19--

Hinton, Margaret M.
b. 1859
d. 1930

Jones, Stephen
Father
b. 1848
d. 1930
Co. I, 6th Ky. U.S. Cav.

Jones, Sarah
Mother
b. 1854
d. 1930

Lay, Olevia
d. July 7, 1932
Aged 94 yrs. 4 mos. 27 da.

Lucik, Anthony
b. 1858
d. 19--

another page

(Un-numbered) * HAND CEMETERY **

NEW ALBANY TOWNSHIP

On Daisy Lane near Shell Lane

Bodies moved to Mt. Tabor Cemetery when Cora Jacobs developed this subdivision, per Mr. Walter Kiser, local historian, 1979.

(See NADL 12-28-1891 p.4 for some removals.)

ADDITIONAL INFORMATION FILED IN BACK POCKET (HAND CEMETERY) NA-9a

* ALSO- IN DEC. 2004 Jack Briles brought in a deed which he feels shows that Hand Cemetery is actually Devenish Cemetery. This deed is filed in VF Cemeteries.

#20 HOLY TRINITY CEMETERY *

off Green Valley Rd.

NEW ALBANY TOWNSHIP

1982:

At the present time, information can be secured from:

Mr. Michael Dearing
1021 Pennsylvania
Jeffersonville, IN 47130

Send your phone number (if local) or SASE (Stamped, Self-addressed envelope).

See also:

929.377219 Vol. I and Vol. II
I 38 Index to Shrader Funeral Home books, 1860-1875

Information may also be obtained from Kraft Funeral Home, Spring St. & 7th, New Albany 47150

#20 HOLY TRINITY CEMETERY

NEW ALBANY TOWNSHIP

A Catholic cemetery located in Sec. 27, on Green Valley Road, north of Daisy Lane, on west side of road. A few listings by Grace Sloan and John Embrey Baker, Sept. 1967. Taken from Miss Sloan's notebook.

For additional information, write: See previous page.

Minton, Sherman
Oct. 20, 1890
April 9, 1965
Associate Justice of Supreme Court of U.S. 1949-1956

Minton, Gertrude
Feb. 2, 1893

Rt. Rev. Msgr. Chas. Curran
Oct. 22, 1851
July 15, 1934
Ordained Priest June 11, 1881
Made Domestic Prelate Jan. 8, 1925
Pastor of Holy Trinity Church
July 7, 1905 - July 5, 1934

Hamill
Jan. 3, 1886
March 5, 1965
Ordained Priest June 5, 1909
Domestic Prelate Mar. 1933
Pastor of Holy Trinity Church
June, 1934 - March, 1965

Kelly, Rev. John D.
Native of Ireland
June 23, 1841
April 28, 1905
Ordained to Priesthood Sept. 5, 1874
Rector of Holy Trinity Church, N.A.
24 years

McGrath, Rev. Thomas J.
Ordained May 22, 1923
March 12, 1898
February 6,.1951
Pastor St. Gabriel's Church
Connersville, Ind.

McBarron, Rev. John F.
Ordained June 10, 1922
February 11, 1895
January 16, 1948
Pastor St. John's Church, Brinkley, Ark.

Flynn, Rev. John J.
Ordained May 22, 1923
April 11, 1898
November 2, 1951

Bright, Andrew J.
November 18, 1896
May 24, 1966

Higgins, Mary Mabel
June 15, 1895
April 15, 1965
Married April 1, 1918
On same stone with A. J. Bright

Schwartzel, Francis J.
Jan. 9, 1884
Aug. 27, 1911

Schwartzel, Chas.
Dec. 3, 1853
May 13, 1932

Schwartzel, Margaret
Apr. 8, 1856
May 2, 1934

Marguet, Isadore
Jan. 16, 1871
May 5, 1955

Marguet, Anna B.
Mar. 7, 1878
May 3, 1915

(Un-numbered) JONES BURIAL GROUND **

NEW ALBANY CITY

Also called Division Street Cemetery. Located on Division St. at 18th and Green, north of Conservatory St., beyong Market and Vincennes St. Also called E. Market Street Cemetery.

This cemetery was destroyed long ago. Division Street school covers some of the property. Named for Epaphras Jones.

See: History of the Ohio Falls..... p. 156

See: New Albany Ledger June 22, 1905 p.4 c.45

See also: VF Biog. Jones, Epaphras

#22 JUDD CEMETERY **

NEW ALBANY TOWNSHIP

On North side of State Route #62, 300 ft. west of Jehovah Witness Church in Section 4. 1859 Plat Map shows Judd owned property in this section. (Chet Berryman lives behind cemetery in 1970's). Also called Watson Cemetery.

Information taken by Mr. Claude Dailey, 922 Hildreth St., N.A. April, 1979

Watson, Joseph
b. June 2, 1883
d. March 16, 1964

Jud, Louise M.
b. March 16, 1854
d. April 8, 1938

Heckel, Rudolph F.
b. 1846
d. 1901

Heckel, Anna M.
Wife of Rudolph
b. 1844
d. 1925

Watson, Thomas
b. March 21, 1845
d. Jan. 26, 1916

Watson, James P.
b. April 1, 1890
d. July 22, 1892

Watson, John
b. July 14, 1877
d. July 15, 1877

Children of J. C. & E. I. Jud

Jud, Willie
b. Feb. 5, 1887
d. Aug. 14, 1887

Jud, John D.
b. 1813
d. 1862

Jud, John D.
b. 1813
d. 1862

Jud, John C.
b. 1813
d. 1862

Jud, Anna M.
Wife of John C.
b. 1817
d. 1898

Heckel, Fred
no dates

Heckel, John
no dates

Huber, Dolley
Dau. of J. & H. Huber
d. Sept. 1894 (no day)
Age 11 years

Huber, John
b. Nov. 1840
d. Sept. 11, 1912

Huber, Hester
Wife of John Huber
d. May 14, 1895
Age 53 years

#71 LEWIS CEMETERY **

NEW ALBANY TOWNSHIP

Located on Green Valley Road at Spickert Knobs Rd. in Sec. 22 in a thicket by the new overpass along Green Valley Road just down the north side of the overpass between land belonging to Gene Swift and the Convalescent Center. Jesse Jacques owned it and took care of it. This information obtained from Miss Sloan's notebook.

Naomi Wisehart Brown interviewed Mrs. Maude Jacques, widow of Jesse, on April 4, 1982. She is 92 years of age but alert and interesting. She stated there were some people named Mitchell buried there, and a Revolutionary War soldier, but she could not recall his name. A Jim Lewis said he wanted to be buried there, but probably never was.

Mrs. Brown said she lived on Green Valley Road after 1940, and a family named John B. Newton lived on the property. Clyde Pope bought it before the nursing home and expressway were built.

Miss Sloan's notes stated Charles Helbig said he thought his grandfather's name was Valentine Helbig, and he raised a boy named Mitchell. McBrides and Mitchells were buried there according to Jesse Jacques.

Mrs. Brown found 3 small footstones and about 4 other broken stones. The only legible information was as follows:

Sarah,
Wife of Val. Helbig
b. June 27, 1847
d. April 23, 1891

Broken stone
Aug. ---
d. Sept. 12, 1878

Footstone
J. W. L.

Footstone
S. E. H.

Miss Sloan said Pearl Helbig stated Sarah McBride married
(1) _____ Lewis
(2) Helbig

Marriage books for Floyd Co.:

James W. Lewis - Sarah McBride May 9, 1875
Sarah Lewis - V. Helbig Nov. 21, 1882
James M. Lewis - Mary E. Stirr June 8, 1898

Mr. Walter Kiser, local historian, said workers on I-265 threw stones around, per Mr. Pope's father, who owned it at the time. (Feb. 1979)

SEE ALSO: Index to History of the Ohio Falls ... 977.2 H62

On May 3, 1984, Mrs. Helen A. Sand Jones called and said her grandfather, George Sand, owned this property on Green Valley Road. He is buried in Fairview Cemetery. Her address is 8122 St. Andrews Church Road, Louisville, 40258

#25 LEYDEN CEMETERY **

EW ALBANY TOWNSHIP

Located on Green Valey Road next to Holy Trinity Cemetery in New Albany, Ind. Survey taken on Sat. 21 March, 1981 by members of the Southern Indiana Genealogical Society. See accompanying diagram for exact location of the stones.

1. Metcalf, Roberta Wilton
   1906-1941

2. Metcalf, Georgia Conway
   1882-1961

3. Metcalf, Nathaniel
   1873-1936

4. Metcalf, Mary Evelyn
   1913-1921

5. Whiteman, Frances
   Wife of John Whiteman
   b. July 12, 1793
   d. April 2, 1869

6. Metz, Barbara A.
   1861-1951
   Mother

7. Clements, Emma Metz
   1887- Mother - 1973

   Clements, Rell Metz
   1910 - Son - 1974

8. Metz, William
   1856-1915

9. Metz, Irvin J.
   1893-1907
   Brother

10. Rhoads, Barbara A.
    1861 - Metz - 1951
    Mother

11. Little Julia
    C. M. (on back of stone)
    (stone broken off)

12. Metz, Charles
    1859-1926

13. Metz, Elizabeth
    1840 - 1922

14. Metz, Katie
    1842-1917

15. Metz, Catharine
    d. Dec. 14, 1885
    Aged 67 years

    Metz, Michael
    b. June 24, 1810
    d. May 18, 1901

16. Metz, Mary Eva
    1853-1936

17. Wood, Julia Metz
    1848-1938

18. Metz
    Large marker with only
    the family name

19. Metz, Emma E.
    b. Oct. 10, 1838
    d. Aug. 2, 1886
    Mother

20. Metz, Louis
    Born & Died Aug. 1, 1879

21. Metz, Chas. M.
    b. Oct. 14, 1861
    d. Oct. 29, 1870

22. Metz, Ida
    b. Feb. 9, 1866
    d. Mar. 17, 1866

23. Metz, Emma
    b. Jan. 10, 1865
    d. Dec. 10, 1867

24. W. M.

25. Morrison, Wm.
    d. March 7, 1861
    Aged 81 years

LEYDEN CEMETERY (cont'd)

26. Lopp, Charles E.
b. July 9, 1904
d. May 10, 1961

27. Lopp, Kenneth D.
1908 - 1943

28. Lopp, Thomas P.
1863-1925

Elnora, his wife
1873-1964

29. Lopp, May E.
1882 - 1969

30. Morrow, Virginia Lopp
1872 - 19__

31. Ferguson, Alexander
1854-1931

Lucy Lopp
1960-1928

32. Lopp, Nellie A.
1884-1974
Mother

33. Lopp, James
1874-1939
Father

34. Lopp, Dan'l J.
Co. E, 81 Ind. Vol.
b. Oct. 28, 1832
d. Feb. 3, 1904
Father

Lopp, Maria L.
b. Dec. 15, 1841
d. Nov. 15, 1905
Mother

35. Lopp, Elsie L.
1887-1917

36. Small stone - no names

37. Metz, Catherine
Wife of Michael Metz
d. Dec. 14, 1885
Aged 67 years

(on one side of the stone)
Rappold (or Bappold), Mary E.
(no dates visible)

(on other side of stone)
Metz, Little Mary
Aged 2 years

38. Hartman, Elizabeth
1871-1940

39. Hartman, Mary J.
Dau. of G. & M. Hartman
b. Aug. 18, 1873
d. July 18, 1879

40. Hartman, Esabella
1845-1923

41. Hartman, George
1846-1917
(other information on front
not readable)

Hartman, Charles
Son of G. & M. Hartman
b. Mar. 20, 1884
d. Mar. 21, 1885
(on back side of stone)

42. Hartman, George
1846=1917

43. Figg, Matthew
d. Jul. 11, 1859
Aged 28 years, 8 mons. 20 days

44. Streepey, Ellen Elizabeth
b. Apr. 12, 1960
d. Jan. 2, 1967

45. Stoy, Frank M.
b. Sept. 19, 1863
d. May 26, 1896

LEYDEN CEMETERY (cont'd)

46. Stoy, Nellie Leyden
b. May 27, 1867
d. May 6, 1947

47. Stoy, Mary Elizabeth
b. Dec. 11, 1891
d. Jan. 30, 1961

48. Bradley, Sarah A.
Wife of Augustus Bradley
B. May 28, 1822
D. Apr. 4, 1898

49. Bradley, Augustus
b. Oct. 14, 1821
d. Sept. 2, 1892

50. Bradley, Richard
Died 1933

51. Leyden, Aaron D.
Son of P. & M. Leyden
D. July 29, 1871
Age 36 yrs, 2 mos, 8 days
Masonic emblem
G

52. Leyden, Emily L.
Wife of Aaron D.
b. Apr. 8, 1838
d. Dec. 30, 1912

53. Leyden, Franklin I.
b. Oct. 27, 1870
d. Aug. 1, 1892
Son of A & E. Leyden

54. Leyden, Isaac P.
Son of P. & M. Leyden
b. July 1, 1843
d. Oct. 11, 1910

55. Leyden, Harriet I.
Dau. of P. & M. Leyden
b. May 14, 1838
d. May 30, 1898

56. Leyden, Martha D.
Dau. of P. & M. Leyden
b. Oct. 4, 1831
d. Mar. 5, 1910

57. Leyden, John F.
Son of P. & M. Leyden
b. May 9, 1824
d. Mar. 7, 1884
Emblem L
F T

58. Leyden, Theodore E.
Son of P. & M. Leyden
D. June 26, 1864
Age 18 yrs. 11 mos, 8 days

59. Leyden, Patrick
d. July 23, 1855
Aged 71 yrs, 4 mos. 8 days

60. Leyden, Mary
Wife of Patrick Leyden
D. Oct. 26, 1863
Aged 59 yrs, 9 mos. 22 days

61. Leyden, Charles C.
d. Dec. 23, 1851
Aged 18 yrs, 2 mos. 24 days

62. Leyden, Mary E.
Dau. of P & M Leyden
d. Nov. 30, 1851
Aged 21 yrs, 8 mos. 24 days

63. Leyden, Andrew
Son of P & M Leyden
D. Jan. 7, 1837
Aged 7 days

Leyden, Zerelda E.
Dau. of P & M. Leyden
D. April 22, 1841
Aged 1 yrs & 4 mos.

64. Whiteman, M. P.
This is on the stone border marking the Whiteman plot

65. A. W. - (footstone

66. Hamilton, Gertrude
Wife of Bernard Hamilton
b. Feb. 4, 1885
d. Oct. 19, 1927

67. Whiteman, Anna
Wife of Walter Whiteman
b. Feb. 22, 1867
d. Nov. 8, 1900

68. Whiteman, Rose
Wife of W. Whiteman
1858-1922

69. Whiteman, Raymond
1893-1915

LEYDEN CEMETERY (cont'd)

70. Whiteman, Mary A.
b. June 6, 1891
d. Jan. 24, 1922

71. S.J.W.

72. J.H.W.

73. Whiteman, Louis R.
b. July 2, 1894
d. July 17, 1975

Margaret M.
b. Oct. 18, 1899
d. Sept. 1, 1974

74. Whiteman, Marshall F.
1856-1932

75. Whiteman, John H.
b. May 19, 1824
d. Mar. 26, 1885
Father

Whiteman, Sarah J.
b. Oct. 12, 1834
d. Feb. 4, 1908
Mother

76. Whiteman, Corpl. Harry E.
Co. C. 159 Ind. Inf.
Sp. Am. War

77. Meek, Thomas & Sarah
and Son Harry

78. W. S. - N. S. (small stone)

79. S (small stone)

80. Stofer, William
1865-19__

Nellie, his wife
1871-1941
Died Oct. 29

81. S (small stone)

82. Small stone - no writing

83. Kannady (on front)

Kanady, Sanford B. (on side)
b. Aug. 10, 1841
d. Aug. 7, 1905

Kanady, Louisa (on side)
b. Jan. 1, 1846
d. July 15, 1931

From Miss Sloan's notebook:
Kanaday, Elvira L.
d. July 15, 1931
Aged 71 yrs, 4 mos. 8 days

84. Deschamp, Frank
1847-1926

Melissa, his wife
1848-1922

85. Still, Gilbert
1890-1960

Louise
1886-1962

86. Frentz, Charles H.
1853-1931

Harriet
1853-1937

87. Frentz, Carl D.
1892-1921

88. Erdman (foundation of stone)

89. Erdman, Henry
1855-1906
Father

Erdman, Addie Renn
1860-1927
Mother

90. Renn, Lawrence
b. June 26, 1861
d. Nov. 26, 1929

Wesal, Agnes
b. Feb. 6, 1824
d. Jun. 8, 1909

LEYDEN CEMETERY (cont'd)

91. Schafer, Oliver Joe
b. Dec. 24, 1912
d. Jul. 24, 1970

Margaret Shea

92. Hurley, Pierce E.
b. Nov. 17, 1892
d. May 3, 1969

93. Hurley, Margaret E.
b. Mar. 10, 1905
d. May 18, 1964

94. Shafer, Minnie M. (Schafer?)
1879-1948

95. Schafer, Albert
1881-1935

96. Jackson, Katherine
b. Jul. 11, 1850
d. Jan. 20, 1918

97. Jackson, W. C.
b. Dec. 10, 1848
d. Sept. 23, 1896

98. Butler, Juanita Seburn
Wife of Judson C. Butler
b. July 21, 1919
d. Jan. 10, 1967

*99 Mother
1867-1934

*100 Father
1837-1922

101 Top of large stone - no writing

102. Butler, Judson C.
b. May 10, 1917
d. Mar. 30, 1956

103. Duncan (on base of large stone

104. Crandall, Ida M.
1877-1944

Thomas O.
1874-1944

*105. Pearl A.
1891-1917

*106. Monita
1886-1920

107. Seburn, Ada
b. Dec. 25, 1888
d.

Seburn, Henry S.
b. Jan. 12, 1888
d. Jul. 6, 1972

108. Hough, Julia C.
b. Jul. 23, 1890
d.

109. J. P. R. (Foot stone)

(Also in same wooded area - 1 large and 4 small stones with no writing.)

110. Devenish, James (on front)
b. Apr. 27, 1828
d. May 20, 1910

Devenish, Hester A.
b. Nov. 16, 1833 (1830?)
d. Oct. 2, 1912

Devenish, John H. (on back)
1853-1865
Devenish, Waldo M.
1854-1867
Children of J. & H.A. Devenish

111. Devenish, James (on front)
1792-1868

Mary - His Wife
1799-1839

Devenish, Solomon (on side)
1822-1838

Devenish, Solomon
1834-1866

Devenish, Isabella
1839-1839

112. Devenish, James
d. Feb. 5, 1868
Aged - 75 years,
11 mons., 24 days
(Lying by side of Green Valley Rd. in ditch.)

* These stones had the same type of writing as the large Duncan tone #103.

LEYDEN CEMETERY (cont'd)

(Stones 113, 114, 115, 116, & 117 were found buried and stacked one on top of the other and were left standing against some small trees in the area in which they were found.)

113. Devenish, Waldo Morrill
Son of J. & H.A. Devenish
Aged 3 Yrs., 9mo., 13 days

114. Devenish, John Harvey
Son of J. & H.A. Devenish
Aged 12 yrs., 3 days

115. Rager, John P.
Son of L.T. & M. Rager
d. May 1, 1857
Aged 1 yr., 5 mo., 2 days

116. Rager, Robert K.
Son of L.T. & M. Rager
d. Mar. 24, 1855
Aged 3 yrs., 2 mo., 5 days

117. Guest, Richard
Departed this life Aug. 15, 1830
Aged 20 yrs., 9 mo.

#115 McKINDRY CHAPEL **

NEW ALBANY TOWNSHIP

Located two miles south of New Albany on River Rd. S.E. corner of Sec. 15. 1859 Map shows location of church.

History of Ohio Falls Counties, p. 251

"In the southern part of the township there is but one church outside the city of New Albany; this is the Methodist Episcopal church, known as McKindry Chapel, located two miles south of the town on River Rd. .... The Methodists erected their present building just prior to the war (i.e. Civil War) A colored man named Wilson, one of the early settlers in the neighborhood, was one of the first members of this church, and made a gift of the land upon which the old building stood. ... Present membership about fifty." (1882)

Mr. Walter Kiser said 30 souls buried here, but church has now disappeared. (1979)

We do not have a list of burials, but we do have microfilmed copy of church records. See also VF Churches-- McKindree Chapel.

#27 MILLER CEMETERY **

NEW ALBANY TOWNSHIP

On Budd Road, north side on top of the hill, across from Powderhouse Road, 1/2 mile from Ind. 111 in Section 9. Information taken by Mr. Claudius Dailey, 922 Hildreth St., New Albany, August 20, 1973. See also Index to 977.2 H62.

* On Van Winkle Farm on Brocker Lane (1979)

Daily, Sarah Jane (Miller)
b. Aug. 20, 1833
d. Dec. 3, 1860
Wife of Silas Daily

Daily, Silas
b. Oct. 1, 1826
d. July 3, 1861

Daughter also buried here but stone is gone

Lyman, M.
--

Wilson, Levi
Co. F. 15th Kansas Calvary
b. Feb. 21, 1831
d. Aug. 12, 1906

Two graves without markers:

Anderson, Nellie Anna Ashworth
Wife of Guy Anderson
b. Sept. 23, 1892
d. Sept. 7, 1915

Ashworth, Elias
d. July 27, 1915
Aged 68 years
(Father of Nellie)

Information given by Granddaughter:

Mrs. Margaret Anderson Fields
7120 Highway 31 W
Sellersburg, IN

(1978)

#30 NATIONAL CEMETERY

This is the National Military Cemetery established in 1862 on Ekin Avenue above Thomas. The records for all veterans buried there are kept in the custodian's office, and information can be obtained by writing or phoning. Address: 1943 Ekin Avenue, phone 288-3385. *

No listing will be made for this book in the foreseeable future.

11/25/86

* The records of National Cemetery are now kept at Zachary Taylor National Cemetery, 4701 Brownsboro Road, Louisville, KY 40207. (893-3852)

80 OLD COLORED CEMETERY

NEW ALBANY TOWNSHIP

Off State Street (Paoli Pike) above Treetops Apts. on right hand side (down the hillside). Sec. 21. See 1882 Plat Map, Lafayette Township.

This was used before Westhaven Cemetery was formed in 1877.

Mr. Kiser says it is at the end of Marianna Drive near Lavern (NOT CORRECT) Brandenburg Home. December, 1979

GREEN VALLEY

Another report is that it is at the end of Mills Road off ~~U.S. 150~~ (Paoli Pike).

IT IS OFF PAOLI PIKE

The following names were copied from Mr. Kiser's records.

Consort of Samuel Cook
died Jan. 4, 1848
Age 44

Samuel Cook
Born Oct. 22, 1795
Died April 9, 1871
Age 78

Jane Hagan
Wife of Rolen Hagen
Died Jan. 19, 1846
Age 71

Per Jack Briles, 5/4/01, these people are buried at end of Marianna Drive, which is in Budd Rd. area. Since it is a different cemetery than #80, he assigned a different # to it.

THIS STONE 1/4 MILE BACK BY HIGH TENSION LINE, RIGHT HAND SIDE OF BUDD RD ON A HILL

SEE DEED & MAP IN VF CEMETERIES - WEST HAVEN

(Un-numbered) QUEBBEMAN CEMETERY **

NEW ALBANY TOWNSHIP

This cemetery was located in Indian Heights off Grantline Rd. Completely destroyed, per Nick Bush whose ancestors were buried there.

Information given by Nick Bush, 207 Greenlawn, N. A. July 1977

Could possibly also be called Hess Cemetery?

Nick Bush got this information from Uncle Andy Quebbeman (age 86 in 1977) who said there were no stones there in ca. 1900, but he knew the following people were buried there:

Quebbeman, John Barnhart
b. ca. 1774
d. (after) 1850

Quebbeman, Margaret
b. 1781
d. (after) 1850

These are Nick's gr-gr-gr- gr- grandparents

#105 ROSS CEMETERY **

NEW ALBANY TOWNSHIP

Located on west side of 4033 Payne Koehler Rd., 100 ft. north of I-265. The Ross's were a well-known black family who owned considerable property there. P. Ross owned land in Sec. 64 on 1859.

Information taken by Mr. Robert Shine, 2844 Charlestown Rd. New Albany in 1982.

One stone
Ross, Cassius E.
Father
1879-1939

Ross, Lucy A.
Mother
1879-1958

Ross, Edith
(illegible)

Ross, Rev. Wenfert A.
1917-1977

Ross, Robert Lester
1906-1979

Ross, William C. Sr.
1900-1981

Ross, Edith
1902-1903

Ross,.Soleman

Ross, Julia

Ross, Car.
1930-1935

Ross, Garland

Others buried in this cemetery, but no markers:

Mrs. Cora Bymun, Madelon Harris, Janet Irene Ross

Property now owned by Mr. Williams.

#39 ST. MARY'S CEMETERY **

NEW ALBANY TOWNSHIP, NEW ALBANY CITY

A Catholic cemetery located on Charlestown Road at corner of Silver St. Established 1860.

Office located at ~~2210 Charlestown Road~~. 415 E. 8th St.

FOR CHURCH RECORDS: Birth, death and marriage --

1982:

At the present time, information can be secured from:

Mr. Michael Dearing
1021 Pennsylvania Ave.
Jeffersonville, IN 47130

Catholic Cemeteries 944-0417

Send your phone number (if local), or SASE (stamped, self-addressed envelope)

See also:

929.377219 I38 — Vol. I and Vol. II
Index to Shrader Funeral Home books, 1860-1875

Information may also be obtained from Kraft Funeral Home, Spring St. and 7th, New Albany.

945-4000 Sexton NOT WORKING (Richard Jordan)

Kraft 945-6321 Paul Kraft Sr. 1858 1887

1

#33 SANDERS CEMETERY **

NEW ALBANY TOWNSHIP

On Ivan Anderson farm, Sec. 16 on Arrowhead Road off of Powderhouse Road off Budd Road. (The 1859 map shows this as Sander's property). See Index 977.2 H62.

Information gathered by Mr. Claudius Daily, Hildreth St., New Albany August, 1978

X Sanders, William X
b. March 15, 1848
d. --

Sanders, Mary E.
Wife of William
b. August 13, 1847
d. August 19, 1895

Sanders, Morgan
b. March 10, 1822
d. January 8, 1893

Sanders, Nancy E.
Wife of Morgan
b. Jan. 10, 1832
d. Jan.-- , 1922

Small marker to north
Little Charlie

Sanders, Nellie ?
b. Nov. ?, 1868
d. ? ?, 1896

Sloan, Morgan, Pvt.
b. Oct. 26, 1898
d. July 28, 1918
Co. L., 168 Inf.

Sloan, Celice
b. 1871
d. 1950

Sloan, Sherman
b. 1868
d. 1919

Sloan, George
B. 1902
d. 1938

Sanders, J. & L. ?
b. 1906
d. 1909

Sanders, John
b. Jan. 8, 1857
d. Jan. 28, 1906

Murray, Joseph
b. Dec. 24, 1857
d. May 11, 1906

(This last stone is said to be a friend of the family).

X For possible additions to this information, see the page inside back cover.

Do not xe - Tyler Lynch

30

#85 SCHWANECKER CEMETERY

NEW ALBANY TOWNSHIP

In field beyond Veron Cemetery (on Budd Rd. near Beeler Rd.) Sec 8 Off High Water Rd 450' up Ravine

A. Schwanecker owned land in Sec. 8 on 1859 map. (center of section)

Fenie L. gave land to her nephew named Van Allman NAWh 2/14/1917 State Fenie Schwanecker [illegible] to Kirby

Schwanecker owned 40 A. where cem is located in the center of Sec. 8 Acc to Deed Bk

#34 SCOTT CEMETERY **

Letter copied from Indiana State Library records: (n.d.)

(G.p.f. 922.201 F645, No. 4)

4000 So. Second St.
Louisville, KY (14)

Indiana Historical Society
Indianapolis, Indiana

In June, 1952, I went to the Old Scott Graveyard which is on a hillside near New Albany, Indiana. This is the first public cemetery of this town, it was located on a farm owned by two brothers, Elijah and Silas D. Scott.

This cemetery has long been neglected and is grown up in brush and trees and as far as I could learn, there is no record of it at all in New Albany or elsewhere.

In 1924, my great uncle, Clarence Edward Clark, first told me of his grandparents, Mr. and Mrs. Jacob Miller, with their son and his wife having been buried at this place. Needless to say, I went there to locate their graves.

In inspecting the gravestones, I found the names of two soldiers, which I am sure will .....(unreadable).

I spent about four hours copying the names and dates from all the stones I could find or get near enough to read.

Am taking the liberty of sending a copy of this data at this time.

Very truly yours,

(signed) Frederica Clark Stoner

NOTE: Ask attendant:
See VF Geneal. -- Floyd Co. Cemeteries.
Maps for partial plat map of this cemetery.

SCOTT CEMETERY (cont'd.)

Letter copied from Indiana State Library records:

G pf 922.201 F645, No. 4.

Am sorry indeed to have been so long getting this mailed to you, the delay was caused by the prolonged illness of my father and his passing.

My father was Robert Hoyd Clark, who married Sarah Lee Wade in Clark County, Indiana.

My grandfather was Charles Wesley Clark, who married Anne Scott in Floyd County, Indiana, January 1, 1868.

My great grandfather was John Wesley Clark, Jr., who married Rebecca Miller in Floyd County, Indiana, August 28, 1843.

My great, great grandfather was Jacob Miller, who married Anna Willcoxon in Harrison County, Indiana, December 20, 1812.

(Mrs.) Frederica Clark Stoner

February 14, 1957

Scott Cem.

DIRECTIONS

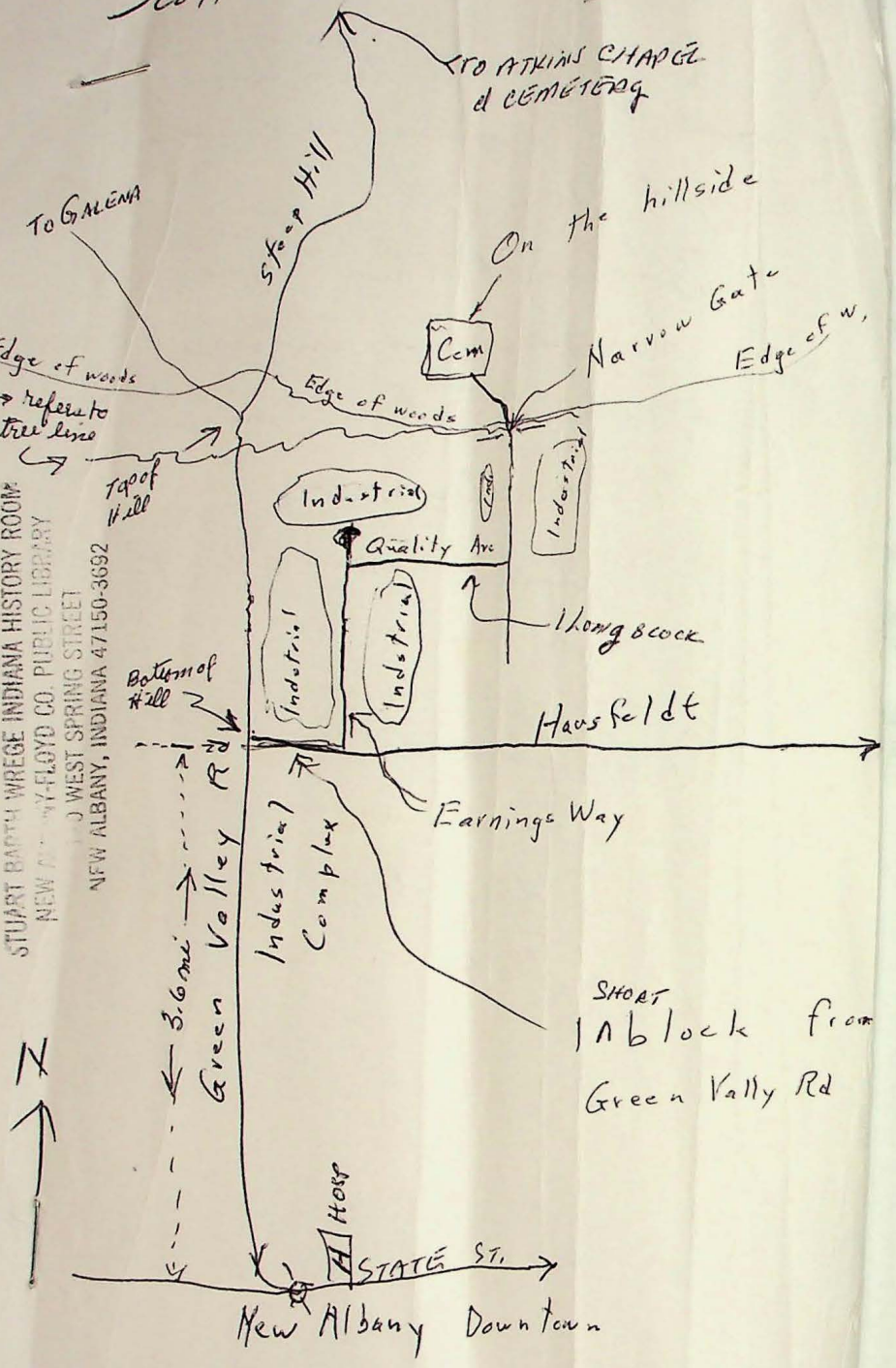

STUART BARTH WREGE INDIANA HISTORY ROOM
NEW ... -FLOYD CO. PUBLIC LIBRARY
... WEST SPRING STREET
NEW ALBANY, INDIANA 47150-3692

Written by visitor 5/2000

Added by Visitor 9/14/2005 (M.L. SAELER, JR)

#34 SCOTT CEMETERY **

NEW ALBANY TOWNSHIP

In Sec. 15 on top of a hill about ¼ mile from Hausfeldt Lane near Green Valley Rd. It is behind the farm of Boyd and Wilbur Smith (1973). Originally there were some 250 graves but only 75 to 100 stones now remain, according to Mrs. Arthur Payne who copied some of the stones that year, assisted by Lt. Col. Llewellyn R. Johnson and Mrs. Johnson.

Her listing was combined with a complete listing taken in 1980 by Nick Bush, 207 Greenlawn, N.A. and in 1978 a partial listing by Stephanie Hottell, 4110 Reas Lane, N.A.

Additional information in Miss Sloan's Scrapbook, P. 31 and Index to History of Ohio Falls Cities, 977.2 H62

Adolff, Phillip
Born in France
B March 3, 1842
D. June 20, 1858

Adolff, Adam
Born in Dohsenheim 1800
Canton Luzelstein, France
Gest. 28 March 1861 im Alder-
von 61 -- 28 Tage
(Aged 61 yrs? 28 days)

Adolff, Catherine
Wife of Adam Adolff
Born May 28, 1806
In Dosenheim, France
D. Feb. 6, 1884

Adolff, Johnie
Son of George & Frances
B. Jan. 20, 1870 (1878?)
D. July 24, 1878

Adolfh, George
1840-1917

Adolfh, Frances (Shell)
Wife of George Adolf
1840-1917

Bauer, Katherina (2)
Born April 3, 1811
Died May 27, 1873

Brill, Joseph
Son of N. & R. J. Brill
B. April 17, 1851
D. April 13, 1853

Brill, -----
B. Sept. 11, 1853
D. April 2, 1878

Brill, Nicholas
B. Oct. 12, 1812
D. April 12, 1889

Brill, Rebecca J.
Wife of Nicholas Brill
B. April 10, 1827
D. July 29, 1879

Brill, George N.
Son of N. & R. J. Brill
B. Sept. 16, 1858
D. Sept. 2, 1882

Beangard, Martha M.
-----, --- 1872
Broken

Bean----, Philip
D. May 5, 185?
Age---

Beangard, -----
Died --- --- 1861?
Age---

SCOTT CEMETERY (Cont'd)

Beers, Frankie S.
Son of G.&M. Beers
B. Oct. 2, 1879
D. July 24, 1881

Barnaby, Betsy (Mother)
B. February 22, 1788 (1833?)
D. April 10, 1880

Darlin?, Lula B.
Dau. of J & E Pressel
Born Aug. 28, 1887
D. May 10, 1889

Bough, John
D. Dec. 27, 1880
Age 62 yrs, 8 m & 13? days

Bough, Henry R.
Son of J & R. Bough
B. Dec. 14, 1849
D. July 28, 1867

Clarke, Lydia Ann
Dau. of T & J. Clarke
D. May 24, 1841
Age 4 yrs, 7 m 1 day

Clarke, Jane

Clarke, Tilghman
D. Oct. 3, 1849
Age 63 yrs.

Cunningham, Mollie (Collie?)
Wife of J.A. Cunningham
B. March 25, 1840
D. Feb. 16, 1883

Drysdale, Thomas
D. Feb. 23, 1860
Age 75 years

Drysdale, Martha
Wife of Thomas Drysdale
D. July 24, 1842 (9?)
Age 54 years

Clarke, William L.
Son of T. & J. Clarke
Died June 2, 1858
Age 38 years

Drysdale, George
Son of H. & A. Drysdale
B. Sept. 15, 1849
Died 1866

Drysdale, Hugh
B. June 24, 1816
D. May 5, 1892

Genung, Jennifer
Wife of George Genung
B. April 10, 1856 ?
D. June 26, 1878

Eicholz, Lynton
Son of William & H.J. Eicholz
1897-1903

Funk, Lavina Lewis
Wife of H. C. Funk
B. Aug. 1, 1828
D. April 20, 1863

Garrettson, Jacob
B. Oct. 10, 1796
D. Aug. 8, 1834

Garrison, Patience
B. Feb. 1823
D. Feb. 1881

Garretson, Thomas Finley
Sgt. Co. K. 23rd Ind. Vol.
B. June 12, 1833
D. June 19, 1881 (7?)
(Married Mary Siefers
B. Laconia, Ind. 3/25/1851
Information from Rose City Cem.
Portland, Ore. May 25, 1937)

Garretson, Addison
D. July 7, 1856
Ag 28 yrs, 4 mo 15 days

Garretson, Martha E.
Erected in memory of our beloved
mother and grandmother
B. May 27, 1830
D. Jan. 15, 1916

SCOTT CEMETERY, (Cont'd)

Garretson, Laura C.
Dau. of A & E. Garretson
D. March 21, 1857
Age 5 years 7 mo

Graham, Mattie E.
B. March 25, 1854
D. Sept. 28, 1882

Graham, Emma
B. Aug. 21(2?) 1824
D. Sept. 14, 1908

Graham, Mary Ann
Wife of John K. Graham
D. May 5, 1873
Age 77 years

* Sacred to the memory of
Graham, John K.
A native of Bedford Co., Pa.
B. Jan. 30, 1783
D. Aug. 21, 1841

Graham, Elizabeth
Wife of John K. Graham
D. Aug. 19, 1822
Age 40 years

Graham, Menander
D. Jan. 12, 1838
Age 25 years

Hall, Harry E.
B. July 21, 1884
D. Dec. 17, 1904

Hall, Katarine
Mother
1852-1925

Hossfeld, Ernst
B. May 7, 1831
D. Oct. 15, 1909

Hossfeld, Elizabeth
May 30, 1833
D. Jan. 4, 1916

Houpt ?, Wm. H.
1843-1918

Hand, Sherman T.
Son of L.T. & S.A. Hand
B. Jan. 9, 1870
D. July 16, 1870

Jenkins, William G.
B. Dec. 25, 18--
Stone broken

King, Florence I. E.
B. Nov. 22, 1861
D. Aug. 5, 1868

King, Walter B.
B. Oct. 20, 1879
D. June 14, 1880

Lewis, Nancy J.
Wife of David F. Lewis
B. Feb. 10, 1838
D. Oct. 22, 1898 (88?)

Lewis, David F.
Husband of Nancy J.
B. July 10, 1843
D. March 6, 1923

Lewis, Rosa E.
Dau. of D. & C.W. Lewis
D. Dec. 16, 1853
Age 5 years

Lewis, Clarissa W.
Wife of David Lewis
B. Feb. 25, 1810 (1822?)
D. May 22, 1875 (78?)

Lewis, David
B. Nov. 2, 1806
D. May 21, 1855

Lewis, David

Age 82 years
(Stone broken)

Lewis, Richard
North Carolina
Pvt. Revolutionary War
1759-1827

Leuke, (Lucke?) Margaretha
Wife of Henry
B. March 13, 1854
D. Aug. 31, 1887

Linnert, George
B. Sept. 8, 1856
D. Oct. 10, 1889

* See BACK OF PAGE

*BACK OF STONE FOR JOHN K. GRAHAM:
"A pioneer of the Territory of Indiana and one of the members of the Convention which framed the Constitution of the State of Indiana at Corydon in 1816. And several times a member of the legislature."
See photos in VF BIOG. GRAHAM, JOHN K.

SCOTT CEMETERY (Cont'd)

Long, Henry
D. May 1, 1880
Age 44 years, 7 days

Long, Isabella
Wife of Henry Long
B. May 18, 1839
D. July 15, 1871

Long, Ellen
Dau. of Henry & Isabella
B. March 19, 1867
D. May 19, 1867

Long, Richard H.
Son of H. & I Long
B. Dec. 16, 1865
D. June 27, 1866

Long, Lorena
Dau. of H. & I. Long
B. June 20, 1864
D. Jan. 20, 1865

Long, Mattie
Dau. of H. & I. Long
D. July 16, 1863
Age 2 mo 7 days

Meeks, M.M. (Father)
B. Nov. 12, 1828
D. Jan. 31, 1894

Muir, George
D. April 23, 1882*
Age 80 years, 6 mo. 12 days

Muir, Keziah
Wife of George Muir
D. Dec. 16, 1891
Age 87 yrs, 11 mo. 26 days

Miller, Caroline A.
Wife of James M. Miller
B. March 18, 1834
D. April 28, 1901

Miller, James
D. Nov. 2, 1865
Age 36 years.

McBride, Dr. Samuel H.
1st Lt. Co. E
22nd Ind. Vol. Inf.
B. Oct. 27, 1830
D. Dec 5, 1862

McBride, Martha E.
Wife of Samuel McBride
Dau. of L & E. C. Very
B. Sept. 10, 1834
D. Dec. 30, 1909

Children of S.H. & M.E. McBride:

See listing on Page 40

Robison, John H.
1845-1918

Robison, H. Lucretia Very
B. June 21, 1845
D. May 14, 1897

Sand, Michael
Born in Dozenheim, Frankreich
B. Jan. 13, 1784
D. Aug. 17, 1864

Sand, Johan A.
Born in Dosenheim, Frankreich
B. Nov. 10, 1806
D. Nov. 20, 1872
66 years, 2 mo, 10 days

Sand, Johan A.
Born in Dosenheim, Frankreich
B. July 3, 1834
D. Aug. 9, 1860 (1863?)
29 yrs. 1 mo 6 days
or 26 ? yrs.

Schulze, Willemine
B. Dec. 12, 1855
D. April 26, 1884

Schultze, Fr. Willemine
D. Jan. 11, 1865
Age 40 years

Schulze, Bernard H.
B. Sept. 23, 1824 (23?)
D. Dec. 29, 1879

Schulze, F. Friedrich
B. 1789
D. April 17, 1870
Age 81 yrs 3 mo.

Shoults (Schoulze?) Christopher
d. July 3, 1841
Age 36 yrs., 3 mo., 17 days

* year should be 1892, per Georgie E. Dent, 23522 Via Calzada, Mission Viejo, CA 92691 (4/1988)

FRANKLIN

SCOTT CEMETERY (Cont'd)

Long, Henry
D. May 1, 1880
Age 44 years, 7 days

Long, Isabella
Wife of Henry Long
B. May 18, 1839
D. July 15, 1871

Long, Ellen
Dau. of Henry & Isabella
B. March 19, 1867
D. May 19, 1867

Long, Richard H.
Son of H. & I Long
B. Dec. 16, 1865
D. June 27, 1866

Long, Lorena
Dau. of H. & I. Long
B. June 20, 1864
D. Jan. 20, 1865

Long, Mattie
Dau. of H. & I. Long
D. July 16, 1863
Age 2 mo 7 days

Meeks, M.M. (Father)
B. Nov. 12, 1828
D. Jan. 31, 1894

Muir, George *
D. April 23, 1882
Age 80 years, 6 mo. 12 days

Muir, Keziah
Wife of George Muir
D. Dec. 16, 1891
Age 87 yrs, 11 mo. 26 days

Miller, Caroline A.
Wife of James M. Miller
B. March 18, 1834
D. April 28, 1901

Miller, James
D. Nov. 2, 1865
Age 36 years.

McBride, Dr. Samuel H.
1st Lt. Co. E
22nd Ind. Vol. Inf.
B. Oct. 27, 1830
D. Dec 5, 1862

McBride, Martha E.
Wife of Samuel McBride
Dau. of L & E. C. Very
B. Sept. 10, 1834
D. Dec. 30, 1909

Children of S.H. & M.E. McBride:

See listing on Page 40

Robison, John H.
1845-1918

Robison, H. Lucretia Very
B. June 21, 1845
D. May 14, 1897

Sand, Michael
Born in Dozenheim, Frankreich
B. Jan. 13, 1784
D. Aug. 17, 1864

Sand, Johan A.
Born in Dosenheim, Frankreich
B. Nov. 10, 1806
D. Nov. 20, 1872
66 years, 2 mo, 10 days

Sand, Johan A.
Born in Dosenheim, Frankreich
B. July 3, 1834
D. Aug. 9, 1860 (1863?)
29 yrs. 1 mo 6 days
or 26 ? yrs.

Schulze, Willemine
B. Dec. 12, 1855
D. April 26, 1884

Schultze, Fr. Willemine
D. Jan. 11, 1865
Age 40 years

Schulze, Bernard H.
B. Sept. 23, 1824 (23?)
D. Dec. 29, 1879

Schulze, F. Friedrich
B. 1789
D. April 17, 1870
Age 81 yrs 3 mo.

Shoults (Schoulze?) Christopher
d. July 3, 1841
Age 36 yrs., 3 mo., 17 days

* year should be 1892, per Georgia E. Dent, 23522 Via Calzada, Mission Viejo, CA 92691 (4/98)

FRANKLIN

SCOTT CEMETERY (Cont'd)

Schulze, Willemina C.
B. Sept. 23, 1823
D. Nov. 25, 1893

Schulze, Sophia C.
Wife of Willemine
B. June 28, 1855
D. Oct. 12, 1888

Schulze, infant
Son of H. & L.
B & D. Sept. 14, 1884

Schulze, Fredrich
B. Jan. 21, 1863
D. Oct. 21, 1863

Scott, Silas D.
D. April 20, 1882
Age 36 yrs. 3 mo.

Scott, Jeremiah N.
B. March 31, 1813
D. March 27, 1873

Scott, Priscilla
Consort of John Scott
D. March 29, 1831
Age 28 years

Sarles, J. Harvey
Father
B. Jan. 5, 1827
D. Sept. 30, 1899

Sarles, Malinda Jane
Mother
B. Jan. 29, 1830
D. Jan. 14, 1893

Sarles, Albert G.
Son of H.J & M.J.
B. July 22, 1852
D. Aug. 29, 1853

Sarles, Hattie E.
Dau. of H.J. & M.J.
B. Dec. 23, 1850
D. Jan. 9, 1864

Smith, Catherine
Wife of Washington Smith
B. March 7, 1819
D. April 11, 1881

Smith, George W.
B. Jan. 16, 1821
D. March 31, 1896

Stepp, Mary A.
Wife of Albert Stepp
D. July 30, 1884
Age 25 yrs, 6 mo 29 da

Stepp, David
Co. A. 81st Ind. Inf.

Stepp, Hester E.
Wife of Jagae? (Jacob?)
D. Jan. 23, 1864
Age 23 yrs.

On one stone:
Straw, Jacob G.
B. Nov. 13, 1835
D. Oct. 20, 18--

Straw, George W.
B. Aug. 15, 1842
D. June 20, 1849

Straw Jas. P.
B. April 25, 1846
D. July 28, 1850

Straw, Lawson
B. Oct. 25, 1838
D. Jan. 11, 1840

Sinex, Elizabeth
1828-1919

Sinex, James
1829-1893

Siger, Sylvan
Son of J.W. & I.N. Siger
B. Aug. 20, 1894
D. Dec. 18, 1895

Sutherland, Jennie M.
B. Sept. 27, 1854
D. Aug. 27, 1896

Sutherland, Neeley
B. March 20, 1830
D. July 19, 1911

SCOTT CEMETERY (Cont'd)

Sutherland, Caroline Lewis
Wife of Neeley Sutherland
B. Jan. 20, 1832
D. Feb. 24, 1883

Straw, Mary C.
Wife of William D.
B. Jan. 19, 1838
D. April 26, 1887

Straw, Jacob
D. Oct. 18, 1868
Age 54 yrs, 11 mo 13 da

Straw, Priscilla
Wife of Jacob Straw
D. Aug. 27, 1877
Age 63 yrs, 7 mo 28 da

Oblisque, 1st side:
Very, Francis
Born in Groten, Mass.
B. Nov. 15, 1773
D. in New Albany

Very, Rhoda Lawrence
Born in Groten, Mass
B. July 29, 1777
Died in New Albany 1821

2nd side:
Very, Martin
Son of F & R. L. Very
B. Feb. 22, 1807
D. June 18, 1870

Very, Eliza J.
Dau of John K. Graham &
Elizabeth Weach Graham
B. June 16, 1814
D. March 20, 1851

Very, Julia A.
Dau. of J.K. & Mary A. Huff-Graham
---Jan. 1, 1826

Very, Lawson
B. Feb. 12, 1805
D. March 11, 1856
Age 51 years

Very, Elizabeth Garretson (Eliza?)
Wife of Lawson Very
B. Nov. 19, 1810
D. Jan. 16 (15?) 1897

Sons of L. & E. G. Very:
Very, William H.
B. Dec. 18, 1841
D. July 20, 1863

Very, Lawson H.
B. Jan. 9, 1850
D. July 10, 1897

One small stone on McBride-Very
Very, Martin L.
Died April 13, 1840?
Age 7 weeks

Very, William G.
D. Sept. 3?, 1846
Son of Martin & Eliza Very
Age 8 years

Very, Eliza J. (Small stone)
"Mother"
Wife of Martin Very
D. March 20, 1851

Very, John Kennedy
Son of Martin & Eliza
D. April 7, 1885 (1863?)
Co. H 38th Ind. Vol.

Venables, John
B. April 1804
D. July 1877

Venables, Mary
Wife of John Venables
B. Nov. 1816
D. April, 1905

Children of Martin & Eliz. Very or one stone:

John K. April 13, 1835
Menander G. Aug. 12, 1836
William G. Aug. 27, 1838
Martin L. Feb. 27, 1840
Ruby E. Jan 26, 1841
Mary L. Jan. 27, 1843
Rusha A. March 22, 1845
FLorence A. Aug. 27, 1847
Martha A. Dec. 31, 1849

SCOTT CEMETERY (Cont'd)

Children of Martin & Julia Very
(on same stone as above:)

Charles F. March 9, 1854
Emily Prime
April 28, 1856- March 21, 1864
Eliza A. Jan. 19, 1858
Nathanial July 23, 1860
Ena W. May 3, 1863-Feb. 14, 1864
Lillie Guest May 24, 1865-Aug. 30, 1882
Francis T. May 5, 1868

*Ziegler, Maggie A.
Wife of Rudolph Heim
B. Sept. 6, 1869
D. April 7, 1905

*Zeigler, Christ
B. May 26, 1871
D. Feb. 15, 1943

*Children of Margaret Sand Zeigler
Information given by Mrs. M. R. Norman
8120 St. Andrew's Church Rd.
Louisville 40258
Oct. 1979
She is Michael Sand's descendant

Ziegler, Margaret (Sand)
1839-1918
"Mother"

SEE: VF GENEAL.-- F.C. CEMETERIES -- MAPS
for partial plat of cemetery

#34 SCOTT CEMETERY **

NEW ALBANY TOWNSHIP

Cemetery is located near Green Valley Rd & Hossfeld Lane, New Albany in Sec. 15. Entrance on Hossfeld Lane, first driveway on left.

Information taken in June 26, 1952 by Frederica Clark Stoner. Copied from Indiana State Library Records (G p.f. 922.201 F645, No. 4.

These stones are in addition to those listed on previous pages.

Drysdale, Thomas H. Jr.
d. Jan. 25, 1854
Age 22 years

Drysdale, Ann
d. June 16, 1856
Age 28 years

Jenkins, Glorinda
b. Sept. 22, 1830
d. March 27, 1907

King, Joshua
Brother of Paramelia (King) Straw

Meeks, P. J.
"Mother"
b. Dec. 31, 1838
d. April 5, 1918

Children of S. H. & M. E. McBride:
McBride, Isaac
b. Aug. 26, 1855
d. Feb. 6, 1856

McBride, Mattie E.
b. Oct. 31, 1858
d. Dec. 9, 1858

McBride, Eliza N.
b. Feb. 1, 1860
d. March 2, 1860

McBride, Mary D.
b. Feb. 1, 1860
d. Oct. 25, 1861

Miller, James S.
d. Nov. 2, 1865
Aged 36 years

Miller, Caroline A.
Wife of James S. Miller
b. March 18, 1834
d. April 28, 1901

Straw, Paramelia (King)
Wife of David Straw

Williams, --

Stepp, Jacob

Below are persons listed in the St. Mark's United Church of Christ records as being buried in this cemetery. There may have been others but these were the one which were noted, between 1837 and 1922.

Joanne P. Schneider

Page 267 No. 2
WARNCKE, Bernhadt Heinrich
Died: 25 Jun. 1893
Born: 19 Jun 1893 - age 6 days
Parents: Louis Warncke and Julie nee Egle
Interned: 26 Jun. 1893

Page 267 No. 13
SCHULZ, Wilhelmine Friederike nee Brandt
From: Barnsdorf, Hannover, Germany
Died: 25 Nov. 1893 by New Albany, Indiana
Born: June 1823 - aged 75 years, 5 months
Husband: Friedrich Schulz

Page 269 No. 6
LUECKE, Eduard
From: New Albany, Indiana
Died: 14 Dec. 1894
Born: 9 Dec. 1894
Parents: Henry L. Luecke and Emma nee Schultz

Page 294 No. 7
HALL, Harry Alvin
From: near New Albany, Indiana
Died: 17 Dec. 1904 in Columbus, Ohio
Born: 21 Jul. 1884 - age 20 years, 4 months, 26 days
Parents: John and Kath. Hall
Interned: 19 Dec. 1904

Page 295 No. 10
HEIM, Margareta nee Ziegler
From: New Albany Twp., Floyd Co., Indiana
Died: 7 Apr. 1905
Born: 6 Sept. 1869 - aged 35 years, 7 months, 1 day
Husband - Rudolph Heim
Interned: 10 Apr. 1905

Page 297 No. 4
KING, Viola Alice
Died: 20 Aug. 1905
Born: 17 Mar. 1904 - aged 1 year, 5 months, 3 days
Parents: Arthur T. King and Maud nee Woodfill

Page 312 No. 13
HOSSFELD, Mrs. Elisabeth nee Gebhardt
Died: 4 Jan. 1916
Born: 30 May 1833
Interned: 7 Jan. 1916

Page 314 No. 20
ADOLPH, George
Died: 29 Jul. 1917
Born: 14 Feb. 1840
Interned: 31 Jul. 1917

Page 315 No. 19
ZIEGLER, Mrs. Margaret nee Sand
Died: 23 Jul. 1918
Born: 29 Nov. 1839
Interned: 26 Jul. 1918

Page 315 No. 23
HALL, John
Died: 9 Sept. 1918 in New Albany, Indiana
Born: 22 Feb. 1844 in Virginia
Interned: 11 Sept. 1918

Page 317 No. 4
HALL, Catherine Lucy
Died: 14 Sept. 1919
Born: 30 Jan. 1919
Parents: Mr. and Mrs. Charles Hall
Interned - 15 Sept. 1919

#90 SIEVEKING CEMETERY **

NEW ALBANY TOWNSHIP

Located on old Sieveking Farm at bottom of Spickert Knob in Sec. 21 or 22. Further information in Biog. Sieveking. See Index to 977.2 H62 History of Ohio Falls Cities.

Sieveking, Christopher
Son of Frederick Wm. and
C. E. Sieveking, II
d. July, 1850
Age 1 mo.

Sieveking, Hennerich
Son of F. and C. E. Sieveking
b. Aug., 1855
d. Age 3 days

Slensker, Henry
d. 1865
Aged 67 years
(Father of Christine)

Sevaking, Frederick
d. 1860
Aged 80 years, 11 mos.
(Frederick Wm., I)

Sieveking, John Henry, Jr.
d. at birth Nov. 18, 1909

Vernia, Emma C. (Sieveking)
b. May 3, 1859
d. Jan. 6, 1882

Sieveking, Frederick W. (II)
b. Oct. 14, 1809
d. Nov. 23, 1885

Sieveking, Christine
Wife of F. W. Sieveking
b. Nov. 4, 1822
d. Oct. 16, 1872

Sieveking, Christian F.
b. July 26, 1851
d. July 10, 1887

More information is in 929.2 Sieveking
(The Sieveking Family of Indiana, by
Alvin Mather Aldridge, 1979 -
"Sieveking Family Graveyard" - pages 75 + following

#108 SMITH CEMETERY

NEW ALBANY TOWNSHIP

This cemetery is located behind 4310 Charlestown Road, New Albany. Information gathered by Mr. Robert Shine, 2844 Charlestown Rd. in 1982.

Miss Sloan's notebook indicated it was located on the Clair Phillips Farm (formerly Amil Smith Farm) on Charlestown Rd. near Kamer-Miller Rd. The 1859 map shows Smith heirs at this location in Sec. 85.

Smith, William
b. Feb. 29, 1820
d. Aug. 20, 1874

-----Mary,
Daughter of

Smith, Barbara
b. June 21, 1817
d. May 6, 1857

Baumgartel, Henry
b. Oct. 10, 1835
d. March 19, 1918

Smith, William H.
b. Feb. 29, 1820
d. Aug. so, 1874

* BAUMGARTEL, RUBY

Smith, Minnie A.
Wife of William H.
b. Jan. 30, 1837
d. Oct. 14, 1915

Smith, Martin
b. Feb. 11, 178? (possibly 1788?)
d. April 8, 1855

Smith, Mary A.
Wife of Martin Smith
b. ? 12, 1788 (possibly Dec.)
d. Jan. 15, 1859

#93 SNYDER CEMETERY **
(Von Allman Cem.)

NEW ALBANY TOWNSHIP

West side of Eagle Lane and N. of Ind. 62, according to Miss Sloan's records.

(See also Zurschmiede Cemetery in same area).

****

Mr. Daily, 922 Hildreth St. New Albany, searched this area in April 1979 and in 1980. Mr. Carl Futter, a resident, showed him where an old cemetery had been. Did not know the name, but broken stones were lying on the ground. No names or dates. Located on sw corner of Eagle Lane and Arnold Court.

Mrs. Ellie Daily (Mrs Sam) stated that Von Allmans were buried here and also Daily/Eismanns. Mrs. Eisman married an Underhill in the last century; so Underhills could be buried here too. Mrs. Ellie Daily was Mrs. Eisman's sister.

Deed for cemetery is in Court House. See Index for 977.2 H62.
History of the Ohio Falls

(Un-numbered) STATE STREET PAUPER CEMETERY **

NEW ALBANY CITY

Located on east side of State Street, before Civil War. Mr. Robert Shine informed us that it was south of current location of Memorial Hospital. Mr. Shine's father told him about it when he was a child in the 1920's.

Mr. Robert Shine, 2844 Charlestown Road, Dec. 1980.

See also: New Albany Daily Ledger, July 19, 1853, P.3, c.1

#104 TULEY MAUSOLEUM ***

NEW ALBANY TOWNSHIP

See VF Cemeteries, p. 26 for article on this mausoleum on Silver Hills. In 1882 map, the Tuley's owned all land on south side of Silver Hills from reservoir to Corydon Pike. Sec. 3. See Index to 977.2 H62 (Tuley).

George Tuley
d. Oct. 25, 1910
Aged 83

Mrs. Stuart Wrege reported that this mausoleum is empty and remains MAY be in Fairview Cemetery.

See: VF Cemeteries for photo of Mausoleum

44 TURNER-DAVIS CEMETERY **

NEW ALBANY TOWNSHIP

This cemetery is listed in book "A", p. 109.

Located in Sec. 17 on French Creek Road on John W. Greenwell Farm. Additional information collected by Mr. Claudius Dailey, 922 Hildreth St., New Albany. October, 1978.

Greenwell, John W.
b. July 31, 1921
d. Jan. 22, 1977

Turner, Orville A.
b. June 9, 1907
d. April 11, 1970

Turner, Blanche B.
Wife or Orville
b. March 13, 1904
d.

See other Tabler/Davis Cemetery (#58) Franklin Township.

Blanche B. Turner
died
Mar 5, 1999
As Shown On
Head Stone

BRIM-?

#107 UN-NAMED CEMETERY ** Very Family cem. per Lawson very 5-2-01

NEW ALBANY TOWNSHIP

Located in Sec. 85 on the west side of Charlestown Road, north of Kamer-Miller Road. It has now been destroyed and a corn field was planted there. 4303 Charlestown Road.

An empty building, formerly housing a florist shop and then a foreign auto-repair shop is on the property.

Information given by Mr. Robert Shine, 2844 Charlestown Rd. in April, 1983.

FAIRMEADE - per Shirley Wolf, 4-2011

#106 UN-NAMED CEMETERY **

NEW ALBANY TOWNSHIP

Located on East side of Payne-Kahler Road, just north of I-265, across from ~~LeRoy Elliott, 4229 Payne Kahler Road.~~ Arbor Ridge Subdivision

Mr. Robert Shine, 2844 Charlestown Rd. investigated this cemetery, and reported in April, 1983 that there is just 1 post remaining in this cemetery for black families. The only known name was of Bob Hanson (Henson) having been buried there. (no stone)

All stones destroyed.

(Amanda Henson Ross) no stone

Harry Ross

#45 VERON CEMETERY **

according to patron, 7/1994- Raymond Mayfield has the books for this cemetery.

NEW ALBANY TOWNSHIP

Located on a high hill overlooking Clear Creek Wesleyan Methodist Church. Off Budd Rd. on right, near corner of Becker Rd. N.E. Corner of Sec. 17 on Ralph* Farm. Information collected by Mr. Claudius Daily, 922 Hildreth St., New Albany, September, 1978. See also: Miss Sloan's scrapbook, p. 30.

* Ralph Heil (In 4/1990, owned by Priscilla McCarty)

1st Row:
Starting at n.e. corner of Cemetery

Turner, Joseph
1876-1961

Deal, Rose
1909-1930
(There are 9 stones in this Turner plot. Only 2 are marked).

A new unmarked grave

McGuire, Lucy Plue
b. Sept. 11, 1892
d. Oct. 10, 1920

Knight, Hattie Plue
1885-1907

Wilson, Andrew Scott
b. Sept. 13, 1847
d. April 9, 1918

Wilson, Adella Clara
Wife of Andrew Wilson
b. May 6, 1872
d. Nov. 6, 1958

Wilson, Viola
Wife of Andrew Wilson
b. June 29, 1905
d. Mar. 12, 1933

Wilson, Ira Wesley
b. Oct. 22, 1851
d. May 3, 1929
(Brother of Andrew)*

2nd Row:
South to North

Greif, Eliza
1879-1906

Greif, Andrew
1833-1910

Connor, Henry T.
Son of C. & L. Connor
d. Mar. 28, 1911

O'Connor, Henry T.
b. Aug. 31, 1858
d. Feb. 25, 1922

Hubler, Albert T.
1889-1963

Hubler, Alice
Wife of Albert Hubler
1894-1972

Wetherholt Abraham
b. Sept. 10, 1871
d. Mar. 7, 1929

Weatherholt, Lucy Wilson
Wife of Abraham
b. May 4, 1877
d. Oct. 8, 1973

Hublar, Lawrence H.
1882-1918

Melcher, Ida
Mother of Frank Underhill
1889-1948

3rd Row:
North to South

Overton, Cumiler M.
b. Nov. 13, 1945
d. Feb. 25, 1978

Overton, Clara J.
b. Aug. 29, 1973
d. Feb. 25, 1978
(Both killed in auto accident)

*Per Mrs. Vonda Wilson, 3733 Aspen St., Lafayette, Ind. 47905 (8-29-81)

VERON CEMETERY (cont'd)

Johnson, William
1862-1940

Overton, Lawrence E.
b. Feb. 21, 1909
d. --

Overton, Elsie A.
b. May 11, 1923
d. July 20, 1964

Gilbaugh, Sarah F.
b. May 15, 1855
d. Nov. 22, 1922
(Mother of K. Overton)

Overton, Katherine
b. Nov. 19, 1884
d. Feb. 25, 1943

Gregory, Chester J. Sr.
b. Dec. 16, 1912
d. Nov. 27, 1951

Gregory, Laura M.
Wife of Chester, Sr.
b. Aug. 31, 1913
d. --

Overton, Evelyn
b. Nov. 17, 1906
d. Dec. 31, 1934

Overton, Alma
Dau. of Katie
1911-1929

Overton, John
Son of Wm. & Katie
b. Aug. 17, 1904
d. Nov. 23, 1918

Burres, Leonard E.
Father
1867-1930

Burres, Theresa H.
Mother
1877-1961

Burres, Treacy
Daughter
1903-1918

Burres, Carrie B.
Daughter
1895-1976

Shanault, James F.
b. Dec. 24, 1860
d. Mar. 28, 1910

Grangier, Harry S.
b. Sept. 17, 1874
d. Oct. ?, 1910

Grangier, Dora E.
b. Feb. 19, 1879
d. Aug. 14, 1964

Grangier, Newland F.
b. Apr. 25, 1902
d. May 28, 1963

Grangier, Frank K.
b. Nov. 15, 1842
d. June 8, 1914
Co. B, 144 Reg. Ind. Inf.

Grangier, Eliza
Wife of Frank Grangier
b. April 21, 1844
d. ----

Grangier, Raymond A.
b. June 26, 1899

Grangier, Lorine F.
b. Nov. 18, 1903
d. Sept. 26, 1971

Boothe, Frances
b. March 22, 1845
d. June 24, 1899
Wife of Dock Boothe

Boothe, Dock
b. March 2, 1842
d. Sept. 20, 1926

VERON CEMETERY (cont'd)

Boothe, William
1866-1942

Boothe, Rebecca
1880-1954

Boothe, Lydia V.
1906-1960

4th row:
South to north

* Veron, August F. *
b. Oct. 24, 1827
d. Oct. 14, 1897

Veron, Mary G.
Wife of August Veron
b. Feb. 22, 1835
d. June 22, 1911

Veron, Louis
b. Feb. 18, 1869
d. Oct. 14, 1906

Veron, David
1866-1933

Veron, Charles J.
Father
b. Jan. 26, 1859
d. Oct. 27, 1939

Ludlow, Gertrude M. (pet)
b. May 19, 1897
d. Mar. 31, 1911

Ludlow, Ezra
1891-1916

Ludlow, Mary E.
1891-1918

Pyle, George W.
1858-1924

Pyle, Eliza A.
1856-1932

Pyle, George W. Jr.
1883-1941

Pyle, Oda L.
1892-1970

Clifton, Charles Alva
1878-1959

Clifton, Susanne
1881-1948

Brumback, Grace
Wife of F. Brumback
b. Dec. 2, 1904
d. June 15, 1935

Weatherholt, Donald L.
b. Dec. 14, 1933
d. Dec. 7, 1975

Weatherholt, Sue Carol
b. Sept. 21, 1936
d. --

Weatherholt, Henry
1877-1951

Weatherholt, Lulie Mae
1881-1936

Weatherholt, Wayne K. (Bubo)
b. May 14, 1935
d. Apr. 12, 1938

5th Row
North to south

Weatherholt, Melba Mae
b. Sept. 1, 1905
d.Jan. 20, 1971

Weatherholt, Keneth
Son of H. & M Weatherholt
b. Dec. 23, 1927
d. ?? 1936

Gilbach, Martha J.
1866-1916

Johnson, Mary Ann
Mother
1895-1928

Johnson, Marvin
b. July 12, 1890
d. Jan. 4, 1960

* For possible addition to this information see page inside back cover

VERON CEMETERY (cont'd)

6th row:
South to north

Hublar, Sadie B.
Hand-made stone
no dates

Hardin, Mary Z.
b. Nov. 13, 1900
d. July 29, 1964

Hardin, Earl I.
b. Mar. 16, 1895
d. Oct. 24, 1976
Pvt. U.S. Army, WWI

Hublar, John L.
1891-1956

Hublar, Nora F.
1893-1971

Hublar, Alma Reardon
b. Sept. 23, 1915
d. May 10, 1970

Day, (?) Dona F.
date not clear

Arensman, Fred W.
1896-1944

Arensman, Homer F.
b. Dec. 8, 1932
d. Aug. 31, 1952
Indiana PFC U.S. Army

McKim, Earl Eugene Jr.
b. Oct. 21, 1949
d. Oct. 23, 1949

McKim, Earl E.
Apr. 22, 1925

McKim, Amzel F.
Oct. 14, 1930

Brim, George W.
b. Oct. 15, 1880
d. Apr. 23, 1965

Brim, Gertrude E.
b. Feb. 24, 1886
d. Aug. 17, 1976

Colvin, Dora E.
b. Feb. 6, 1888
d. Mar. 18, 1978

Colvin, Nathaniel
b. Sept. 17, 1881
d. June 2, 1951

7th row:
north to south

Bowles, Henry Sylvester
b. July 18, 1876
d. Mar. 8, 1952

Bowles, Ida Grangier
b. Feb. 5, 1879
d. Jan 4, 1949

* Veron, August J. *
1888-1968

Veron, Ella M.
b. May 7, 1860
d. Dec. 15, 1937

Veron, Charles O.
1884-1960

Sanders, Levina
b. Dec. 2, 1825
d. May ? 1862

8th Row:
South to north

Mottwiler, Harry
Son of Wm. & Kalie
b. Nov. 27, 1886?
d. May 8, 1887?

Hodge, John H.
b. Aug. 16, 1877
d. Sept. 28, 1919

Turner, Radford E.
b. Sept. 21, 1858
d. Feb. 12, 1934

Turner, Minnie O.
b. Dec. 25, 1867
d. Dec. 21, 1937

* For possible addition to this information see page inside back cover.

VERON CEMETERY (cont'd)

Turner, Ellis R.
b. Oct. 6, 1894
d. Jan. 7, 1952

Turner, Otto W.
Mar. 15, 1899

Eiler, Mary M.
b. May 24, 1898
d. Sept. 11, 1931

Cochran, George T.
b. Mar. 4, 1897
d. --

Cochran, Lottie M.
b. Nov. 17, 1894
d. July 22, 1976

Cochran, Betty E.
b. July 29, 1932
d. Oct. 27, 1934

Cochran, Barbara A.
b. Feb. 10, 1935
d. July 10, 1935

Straw, Julia
1897 - 19--

9th Row:
North to south

Handy, Ruth O.
b. Dec. 17?, 1915?
d. May 25?, 1917?

Weatherholt, Alva
1900-1900

X Jordon, Margaret E.
Dau. of X & E. Jordon
b. Dec. 25, 1876
d. Dec. 17, 1895

Austin, John C.
b. May 4, 1901
d. Sept. 11, 1933
(at south end, not in any row)

10th Row:
South to north

Hines, John
no date, old stone

Hines, Elizabeth
1884-1944

Hines, James
no date, old stone

Hines, Emma
b. Aug. 4, 1925
d. Mar. 23/?, 1929

Hines, Charles
b. Oct. 26, 1909
d. Apr. 3, 1931

Hines, Martha
1928-1968

Hines, Albert
1914-1969

McCutchen, Claude Hamilton
b. Aug. 20, 1902
d. Oct. 8, 1974

McCutchen, Daisy Mae
b. Apr. 10, 1908
d. --

Johnstone, Earl H. Jr.
b. Feb. 25, 1946
d. Sept. 30, 1967
Indiana BMSN, USNR

Ross, Willard
b. Feb. 6, 1908
d. July 2, 1973

Ross, Emma
b. Apr. 18, 1909
d. Apr. 5, 1970
Married Apr. 6, 1928

X For additional Jordon listings see page inside back cover

VERON CEMETERY (cont'd)

Ross, Charles H.
b. Jan 25, 1930
d. Mar. 30, 1975

Ross, Patricia E.
b. July 12, 1930
d. --
Married Sept. 3, 1949

#7 WESTHAVEN CEMETERY

NEW ALBANY TOWNSHIP

On West Street (black citizens), established 1877.

See VF Cemeteries, Westhaven for listing of burials (no dates).
~~See pages 18 and 20 in VF Cemeteries for news items on Westhaven.~~ (transferred to VF ~~Obits~~ Cemeteries-West Haven)

Phone 945-2102 for information on graves.

#97 WILSON CEMETERY.

NEW ALBANY TOWNSHIP

Between Beeler Rd. and Highwater Rd. off Budd Road in Sec. 8. Turn into Beeler Rd. off Highwater, on side of hill on the right in dense woods. Information gathered by Mrs.Vanda Wilson 3733 Aspen St., Lafayette In. 47905 in 1981.

See also Index to History of Ohio Falls Cities, 977.2 H62 under Wilson

Wilson, Alexander
(Ole Ironsides)
Rev. War Soldier
dates unknown
One of his wives also
buried here, name unknown

Wilson, Alec or Alex
b. 1815
d. ca. 1890

Wilson, Aleatha (Dillinger)
b. 1819
d. before 1917

Wilson, Francis M.
b. Dec. 3, 1835
d. April 10, 1912

Wilson, --
His wife
name unknown

Wilson, David A.
b. April 13, 1839
d. June 9, 1910
(Did not marry)

Wilson, Elizabeth (Fleming)
Wife of Ira Wilson
b. July 15, 1854
d. July 23, 1913

(Ira is buried in Veron Cemetery)

Cornell, Alice

Wilson, ----
Wife of William Wilson

William is buried at Edwardsville, Ind

Wilson, Alexander
(Ole Ironsides)
Rev. War Soldier
dates unknown

Name is really David Alexander Wilson born in New Jersey 1728 died in Dearborn Co. IN in 1830

April Waters mrz2april@gmail.com

FRANKLIN

#98 ZURSCHMIEDE CEMETERY **

NEW ALBANY TOWNSHIP

N.E. corner of Section 4, just east of Eagle Lane and north side of Tom Underhill's drive. One stone, but several metal markers have rusted off laying on ground, with no names or dates on them. Information taken by Mr. Claudius Dailey, 922 Hildreth St. N.A. April 1979.

Zurschmeide, Ernest A.
Son of U. & M. Zurschmeide
b. April 12, 1897
d. April 1, 1909

Mr. Carl Futter showed Mr. Dailey where another old Cemetery had been. Did not know name, but broken stones were lying on the ground -- no names or dates. Located on southwest corner of Eagle Lane and Arnold Court.

****

Mrs. Earl Kepley, nee Underhill , SAID Capt. Fred Zurschmiede was buried here. There is an iron slab, not readable, which says Capt. Fred Z

CORRECTIONS/ADDITIONS

The Indiana History Room staff has been notified of the following additions and/or corrections. We make note of them here for your information; however, the Library cannot assume any responsibility for their accuracy.

Information from Dale Veron of New Albany, IN, 4/10/87:

Frederick Augustus Veron (father of Augustus F. Veron, p.NA53, Veron Cemetery listing),and his wife Janette (Jenners) Veron are also buried in Veron Cemetery.

Augustus J. Veron (p.NA54 of same listing) was August F. Veron's (p.NA53) son.

The husband of Levina Sanders (p.NA54, Veron Cemetery) was William Sanders, buried in the Sanders Cemetery (p.NA29).

FRANKLIN
GEORGETOWN
GREENVILLE

FRANKLIN GEORGETOWN GREENVILLE

FLOYD COUNTY

FRANKLIN TOWNSHIP CEMETERIES

CODE:

**	Complete listing of all readable stones; or cemetery has been destroyed
*	Partial listing
(A)	Bible & Cemetery Records, Vol. I -- 929 P293bc
(B)	Bible & Cemetery Records, Vol. II -- 929 P293bc
(C)	950 Tombstones, etc. -- 929.1 P293n
(GR)	Greenville Township
(GEO)	Georgetown Township
(FR)	Franklin Township
(LAF)	Lafayette Township
(NA)	New Albany City and Township

****

			PAGE
**	#1	Antioch Church Cemetery	FR-1
**	#48	Bailey Cemetery (See also: Daily #57)	A-141
		Baptist Church (See: Frogpond)	
**	#50	Bence Cemetery	FR-8
**	#51	Blunk Cemetery	A-108
**	#109	Brian Cemetery	FR-9
**	#53	Budd Cemetery	FR-10
**	#57	Daily (See also: Bailey #48 and Tabler #94)	FR-11
**	#57-A	Daily " " " " " " "	FR-12
		Davis Cemetery (See: Tabler-Davis #94) (See Also: #58 Davis Cem. NA-4) (#44 Turner-Davis NA-57)	FR-24
**	#62	Finley Cemetery	FR-13
		Frog Pond Baptist (See: Daily #57)	FR-11
**	#64	Gunn Cemetery	FR-14
**	#66	Hancock Cemetery	FR-15
		Heinze (Possibly in Harrison County)	

**	#21	Hopewell Cemetery	C-81 also FR 28 (back pocket)
		Knob Creek (Possibly Newman #79)	FR-21
**	#29	Mt. Zion Methodist Church Cemetery	FR-16
		Old Union (See: Harrison County)	
**	#79	Newman Cemetery (Possibly Knob Creek)	FR-21
**	#33	Sanders Cemetery (See: N.A. Township)	NA-29
	#88	Sharon Cemetery	FR-22
**	#37	Snider Cemetery	FR-23
**	#94	Tabler/Davis Cemetery (Also called Daily Cem.) (See Also: Turner-Davis)	FR-24 NA-48
**	#96	Wheeler Cemetery	FR-25
**	#120	Williams Cemetery	FR-27

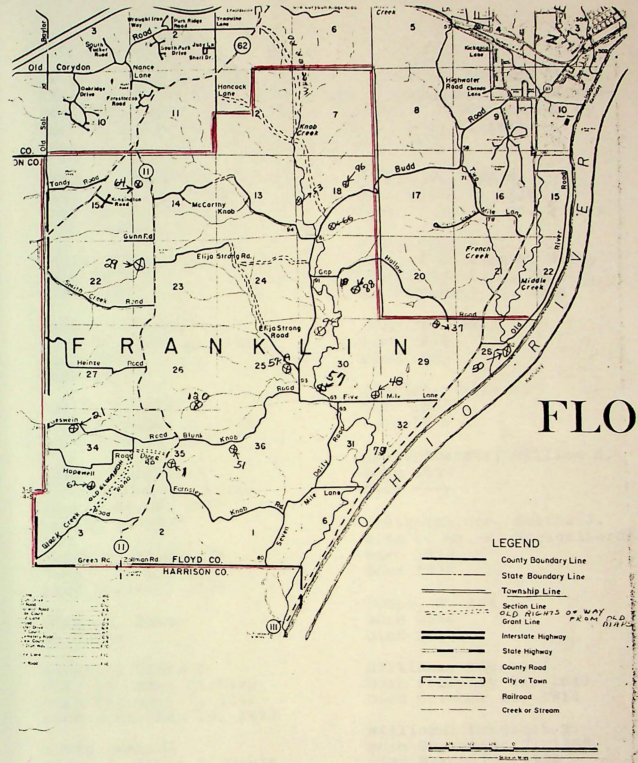
FRANKLIN
Old Corydon
Nance Lane
Hancock Lane
Knob Grass
Budd
McCarthy Knob
Elija Strang Rd.
Gunn Rd
Tandy Road
Heintz Road
Blunk Knob
Hopewell
Furnier Knob
Mill Lane
Green Rd
Johnson Rd
FLOYD CO.
HARRISON CO.
Highwater Road
Ketchpel Lane
French Creek
Middle Creek
Big Five Mile Lane
Old Ohio River
LEGEND
County Boundary Line
State Boundary Line
Township Line
Section Line
OLD RIGHTS OF WAY FROM OLD MAPS
Grant Line
Interstate Highway
State Highway
County Road
City or Town
Railroad
Creek or Stream

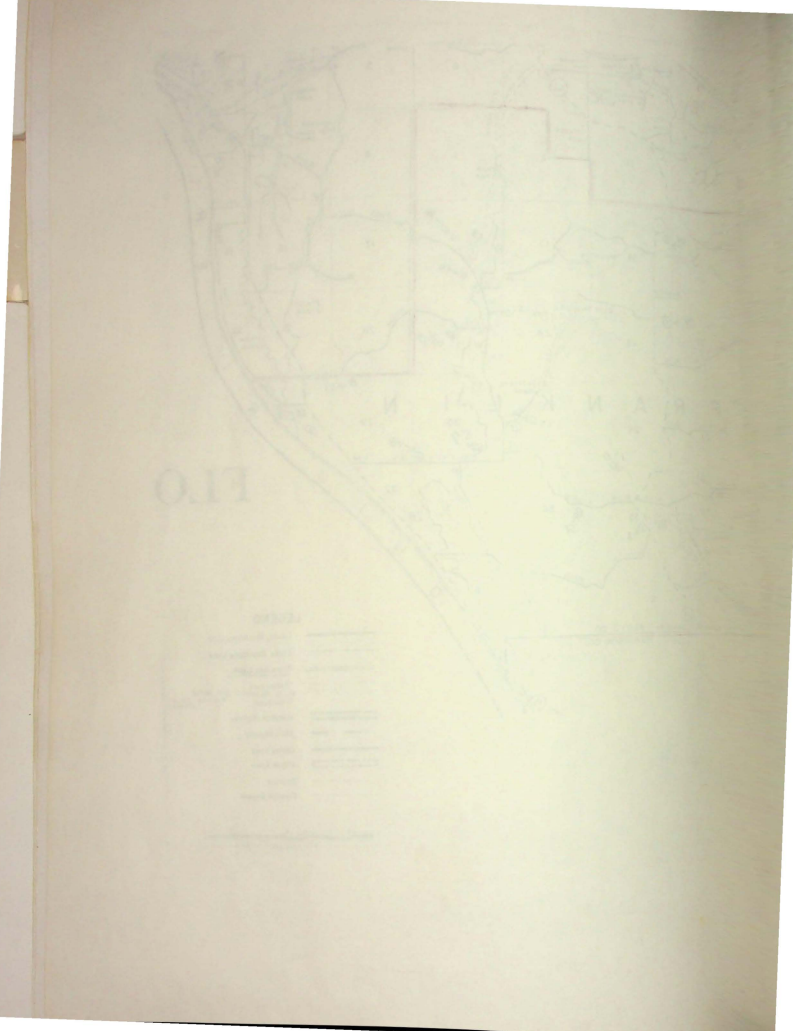

#1 ANTIOCH CEMETERY * *

FRANKLIN TOWNSHIP

On Ind. 11 (Ridge Rd.) in Sec. 35, next to Antioch Church. First grave in 1884. Land given by Peter Blunk. Information taken from Miss Sloan's notebook. Graves copied by Mary E. Clark and Mrs. V. R. Conner, Oct. 7, 1935. Cemetery corporation form Sept. 24, 1967.

Allmutt, Julia E.
Wife of J. T. Allmutt
Born April 26, 1857
Died January 24, 1901

Daily, James A.
Born 1853
Died 1929

Daily, Catherine
Wife of James A. Daily
Born 1857
Died 1931

Daily, Patrick H.
Born November 7, 1858
Died June 15, 1909

Daily, Margaret
Wife of Patrick Daily
Born June 26, 1856
Living in 1933

Hartman, Francis M.
Born July 12, 1857
Died April 3, 1929

Hickman, James
No dates

Hickman, Clara F.
Wife of James Hickman
Born February 7, 1862
Died September 19, 1920

Hubig, Amanda
Wife of George B. Hubig
Born April 1, 1846
Died December, 1905

Mayfield, Laurence*
Grandson of Levi, first
to be buried there

Riley, William W.
Died March 7, 1928
Aged 76 yrs. 1 mo. 7 days

Riley, Sarah E.
Wife of William W. Riley
Born October 28, 1850
Died January 28, 1914

Shields, James W.
Born 1846
Died 1925

Shields, Julia A.
Born 1850
Died 1925

Speigelharder, William H.
Born 1857
Died ----

Speigelharder, Martha J.
Wife of Am. H. Speigelharder
Born 1852
Died 1930

Toops, W. Asa
Born 1860
Died 1927

Williams, Andrew J.
Born February 20, 1840
Died October 18, 1914

Williams, Margaret R.
Born September 3, 1855
Died March 13, 1926

Farnsley, Rena P.
Daughter of H. R. & E. P. Farnsley
Born November 11, 1797
Died April 11, 1804 (?)
If first grave is 1884, is this in error?

* For possible additions to this material, please see the last page of this binder.

See additional listing, next page

#1 ANTIOCH CEMETERY **

FRANKLIN TOWNSHIP

Next to Antioch Church on Ind. 11, in Sec. 35. Information gathered by Mr. Claudius Daily, 922 Hildreth St., N.A. in 1976. (See Cemetery Plat in VF Cemeteries. Floyd Co.)

1st row, starting from south:

Sturn

2nd row:

Campbell, Forest M.*
b. 1897 d. --

Campbell, Francis I.
b. 1898 d. 1968

Mayfield, Nancy P.
b. 1945 d. 1945

Mayfield, Forest J.
b. 1953 d. 1953

Campbell, Owen
b. 1901 d. 1942

Campbell, Jonathan W.
b. 1869 d. 1939

Campbell, Daisy M.
b. 1868 d. 1948

Sampson, John W.
b. 1864 d. 1937

Sampson, Sadie
b. 1871 d. 1942

Tabler, Peter
b. 1848 d. 1937

Tabler, Maggie (Mayfield)
b. 1868 d. 1936

Payton, Charles
b. 1865 d. 1936

Payton, Alice Jane
b. 1876 d. 1953

3rd row: (10 paces to woods)

McRae, Carl M.
--

McRae, Walter I.
b. 1869 d. 1957

McRae, Martha E.
b. 1869 d. 1933

Hertling, Robert E.
b. 1943 d. 1943

Tabler, Chester
b. 1910 d. 1910

Tabler, Lester
b. 1910 d. 1910
(Twins of C. F. & Minnie)

Tabler, Charles F.
b. 1872 d. 19

Tabler, Herman
b. 1905 d. 1909

4th row:

James, Roy
b. 1916 d. 1919

James, Minnie
b. 1879 d. 1925

Speigelhalder, Jesse Lee
b. 1927 d. 1927

Speigelhalder, Jessie Frederick
b. 1892 d. 1962

Speigelhalder, Mary Martha Keen
b. 1894 d. --

James, Effie Mae
b. 1882 d. 1951

Speigelhalder, William H.
b. 1857 d. 1948

* For possible additions to this material, please see the last page of this binder.

ANTIOCH (cont'd)

Speigelhalder, Martha J.
b. 1852 d. 1930

Speigelhalder, John W.
b. 1888 d. 1909

Daily, Charles S.
b. 1876 d. 1960

Daily, Rose (Roseltha)
b. 1877 d. 1932

Daily, Raymond
b. 1911 d. 1911

Daily, Edmund
b. 1910 d. 1910

Daily, Edgar
b. 1910 d. 1910

Daily, Joseph A.
b. 1853 d. 1929

Daily, Catherine
b. 1857 d. 1931

Daily, James Noah
b. 1879 d. 1903

Farnsley, Mattie P.
b. 1888 d. 1909

Farnsley, Alva V.
b. 1893 D. 1909

Farnsley, Corl C.
b. 1883 d. 1913

5th Row:

Riffe, Bookire (Booker?)
b. 1902 d. 1976

Miller, George S.
b. 1883 d. 1939

Miller, Amelia E.
b. 1883 d. 19--

Sturgeon, Dorothy Jean
b. 1930 d. 1930

Ford, John T.
b. 1864 d. 1922

Connor, Jessie C. (Son of Lil Carpenter Connor)
b. 1910 d. 1910

Daily, Ella Lyons Gudgel
Mother
b. 1879 d. 1915

Gudgel, Tom
--

Daily, Eva Doris
Daughter
b. 1914 d. 1929

Bradley, Harry M.
b. 1904 d. 1904

Daily, Margareta
b. 1856 d. 1940

Daily, Patrick H.
b. 1852 d. 1909

Daily, Roy W.
b. 1875 d. 1899

Daily, Cora
b. 1877 d. 1902

Green, Roy W.
b. 1915 d. 1915

Daily, Walter M.
b. 1885 d. 1937

Daily, Vida M.
b. 1882 d. 1951

Riley, William W.
d. March 7, 1928
Age 76 yrs., 1 mo., 7 days

Riley, Sarah E.
Mother
b. 1850 d. 1914

Hickman, Clara F.
b. 1862 d. 1920

ANTIOCH CEM. (cont'd)

6th Row:

Storm, Mae
--

Durbin, Elizabeth
--

Williams, W. W.
b. 1870 d. 19

Williams, Mary
--

Williams, Reinhardt
b. 1869 d. 1941

King, Eldora
--

King, Robert --
--

Hodge, Basil
b. 1885 d. 1923

Meadows, Louise Jane
--

Farnsley, Rena P.
b. 1897 d. 1904

Swartz, Rebecca
--

Swartz, Howard
--

Bailey, William F.
b. 1852 d. 1930

Bailey, Cynthia
b. 1854 d. 1935

Nance, William
b. 1867 d. 1936

Nance, Elizabeth
b. 1869 d. 1948

Nance, Peter A.
b. 1879 d. 1898

Nance, James J.
b. 1900 d. 19

Hartman, Francis M.
b. 1857 d. 1929

Hartman, James E. (Son of J. & F.)
--

Hartman, Chester E. " "
--

Hartman, Jacob
b. 1871 d. 1940

Hartman, Florence
b. 1873 d. 1937

7th Row:

Byrd, Roxie Baker (6-grave lot fenced in, also 2 small children buried in lot)
--

Byrd, Baker
--

Robinson, Roy T.
b. 1910 d. 1937

Robinson, Wilbur
d. 1957 age 47 yrs.

McCollum, Lewis
b. 1848 d. 1927

McCollum, Robert
b. 1919 d. 1920

Henriott, David A.
b. 1887 d. 1914

Hornbeck, Elizabeth (May be David Herriott's moth
b. 1862 d. 1933

Horbeck, Willis
b. -- d. 1933

Shields, James Elmer
--

Shields, Martha Herthel
--

Toops, W. Asa
b. 1860 d. 1927

Toops, Addie A..
b. 1868 d. 1940

ANTIOCH CEM. (cont'd)

Kinzer, William W.
b. 1921 d. 1925

8th Row:

Patterson, Lillian M.
b. 1895 d. 1964

Masters, Eddie V.
b. 1901 d. 1959

Masters, William C.
b. 1865 d. 1954

Robinson, R. Ernest
b. 1912 d. 1952

Robinson, J. Wilbur (Next to Wilbur son of " ?)
b. 1914 d. 1957

Lawton, Paul K.
--

Allmutt, Julia E.
Wife of J. T.
b. 1857 d. 1901

Shields, James A.
b. 1880 d. 1954

Shields, Elnora C.
b. 1883 d. 1959

Shields, Julia A.
b. 1850 d. 1926

9th Row:

Mayfield, Lawrence
Son of D. A. & A. B.
b. 1886 d. 1894

Payton, Maggie*
b. 1894 d

Payton, James
b. 1869 d. 1910

Mayfield, Danial A.
b. 1866 d. 1926

Mayfield Anna B.
b. 1866 d. 1940

Mayfield, Lydia C.*
Wife of Levi
b. 1845 d.

Mayfield, Levi
b. 1843 d. 1910

Shield, James W.
b. 1846 d. 1925

Shield, Malinda J.
b. 1843? d.

Shield, Jacob A.
b. 1871 d. 1943

10th row:

Schoemaker, Jess E.
b. 1895 d. 1959

Schumaker, Sophia G.
b. 1887 d.

Riley, Mary J., Brock (Dau. of David & Mad.
b. 1845 d. 1940

Schumaker, Grace
b. 1895 d. 1920

Brock, David
Father
--

Brock, Madelaine C.
Mother
b. 1873 d. 1948

Riley, Vivian D.
b. 1924 d. 1927

Riley, Doris, R.
b. 1918 d. 1938

Diser, William H.
b. 1902 d. 1932

Buckel, Joe G.
(Buckles?)
B. 1889 d. 1965

Buckel, Erba
b. 1899 d.

Thompson, Renee Lynne
--

Mayfield, Janet
b. 1940 d. 1940

* For possible additions to this material, please see the last page of this binder.

ANTIOCH CEM. (cont'd)

Richert, Larry L.
b. 1943 d. 1944

Mayfield, Roscoe
b. 1933 d. 1946

Mayfield, Orville
--

Mayfield, Emma
--

12th Row:

Hubig, Amanda
Wife of George
b. 1846 d. 1905

Evans, Charles M
b. 1875 d. 1942

Williams, Margaret R.
b. 1855 d. 1926

Williams, Andrew J.
b. 1840 d. 1914

Masterson, James
--

Sullivan, Rezin D.
b. 1877 d. 1937

Sullivan, Esther Ann
b. 1877 d. 195

Richerson, Evelyn
b. June 30, 1897
d. Jan. 10, 1977

Hertling, Edgar A.
b. Aug. 9, 1903
d. July 7, 1977

Hertling, Irene
Wife of Edgar Hertling
b. Sept. 15, 1903
d.

Hofmuster, M.

Hofmuster, B.

Riffe, Booker
b. 1902
d. 1976

Riffe, Susie S.
Wife of Booker Riffe
b. 1905
d.

Shield, Lenord F.
b. Dec. 6, 1911
d. Sept. 21, 1978

Shield, Mamie E.
Wife of Lenord F.
b. June 10, 1913
d.

King, Rover
b. 1893
d. 1970

King, Eldora
Wife of Robert King
b. 1893
d. 1972

Mayfield, Orvil
b. 1900
d. Dec. 28, 1975

Mayfield, Emma*
Wife of Orvil
b.
d.

Robinson, John T.
b. 1885
d 1979

Robinson, Mattie L.
Wife of John T. Robinson
b. 1892
d.

Long, Norman L.
b. 1910
d. 1979

Long, Margaret E.
Wife of Norman L. Long
b. 1903
d.

* For possible additions to this material, please see the last page of this binder.

ANTIOCH CEMETERY (cont'd)

Lash, Floyd N.
b. Aug. 21, 1897
d. June 27, 1978

Lash, Vella A.
Wife ofFloyd N. Lash
b. April 5, 1895
d. April 20, 1979
m. Octo. 13, 1919

Meadows, Louisa Jane
b. Dec. 22, 1895
d. July 20, 1974

Swartz, Howard
b. April 16, 1898
d. July 19, 1969

Swarts, Rebecca E.
Wife of Howard Swartz
b. Nov. 4, 1902
d. July 5, 1971

Shields, James Elmer
b. 1910
d. 1972

Shields, Mary Herthel
Wife of James Elmer Shields
b. 1915
d.

Bird, Arthur S.
b. 1902
d. March 26, 1981

Bird, Roxie B.
Wife of Arthur S. Bird
b. 1908
d. 1940

Lawson, Paul K.
b. Aug. 27, 1904
d. May 24, 1971

Kaigi, Albert J.
b. Jan. 17, 1899
d. April 24, 1980

Kaigi, Elsie D.
Wife of Albert J.
b. April 14, 1903
d

Masterson, James, Sr.
b. April 20, 1916
d. Jan. 26, 1978

Thompson, Kenneth Lee
b. April 16, 1951
d. Dec. 29, 1979

#50 BENCE CEMETERY **

FRANKLIN TOWNSHIP

Bence Cemetery is located along the Middlecreek, s.w. side of Old River Road, near the Ohio River, Sec. 28. Information collected by Mrs. Catherine Summers, Elizabeth, Indiana, April, 1978.

In memory of:
Bence, Jacob
Departed this life
March 12, 1849
Aged 50 years, 1 mo., 28 days

Bence, William
Son _____ Pil? and Char___? Bence
D. Oct. 25, 1844
Aged 2 mos., 5 days

Morehead, Mary
Dau. of Ro___? and Nancy Morehead
D. Oct. 5, 1840
(rest of stone in ground)

F____, George
(rest of stone in ground)

Heistand, Susan
Daughter of I. and A. Heistand
B. Aug. 7, 1863
D. Aug. 7, 1873

Heistand, Isaac
B. July 9, 1827
D. June 6, 1869

Heistand, Amanda
His wife
B. Oct. 24, 1834
D. Jan. 30, 1904

Heistand, Marion P. B.
Son of I. and A. Heistand
B. Feb. 29, 1856
D. Sept. 12, 1897

#109 BRIAN CEMETERY **

FRANKLIN TOWNSHIP

Off Seven Mile Lane in Section 1, where high tension wires go over the hill, in Stuart Hollow. It was a small knoll or mound with uncut stones, but the name Brian was on one stone.

Information given by Mr. Walter Behrens, January, 1981. (Route 1, Elizabeth, Ind.) 945-8203

#53 BUDD CEMETERY **

FRANKLIN TOWNSHIP

In Sec. 19 at the corner of Budd Rd. and McCarthy Knob Rd. Information taken by Mr. Charles Drake, 1910 Ekin Ave., New Albany. Also copied by Mrs. Catherine Summers, Elizabeth, Ind.

(On property now belonging to Robert Humphrey).

Budd, William
D. July 23, 1859
Aged 46 yrs., 10 mos., 19 days

Budd, Amanda J.
Daughter of S. R. and M. L. Budd
B. May 10, 1863
D. Feb. 5, 1872

Budd, Hattie L.
Daughter of S. R. and M. L. Budd
B. and D. Sept. 10, 1877

Budd, Gilbert
Son of S. R. and M. L. Budd
B. June 9, 1865
D. Nov. 13, 1869

Blunk, George B. McC
B. Nov. 10, 1864
D. April 30, 1885

Benson, Charles
B. Sept. 5, 1863
D. Aug. 7, 1919

Hancock, Hurshel E.
Son of A. B. and B. N. Hancock
B. Jan. 18, 1900
D. Feb. 18, 1900

Harris, James
Father
1863-1917

Harris, Fannie Blunk
Mother
1863-1940

(Her mother was daughter of William Budd)

Gilbert Budd may be buried here 1789-1877

(Married Elizabeth Wheeler and had son William)

(See also: Genealogy File "Budd" which states there were two Budd Cemeteries). (See also: Wheeler Cemetery, this book, and Hancock Cemetery, this book. Also 977.2 H62 - P. 254-9).

#57 DAILY CEMETERY **

FRANKLIN TOWNSHIP

Also called PETER H. TABLER CEMETERY. See also Tabler Cemetery (No. 94)

This cemetery is located just west of Bailey Cemetery, across the road from Embury Methodist Chapel. Former Baptist Church also called "Frogpond" on 5 Mile Lane. Section 30. On Tabler property on 1859 map. (A Tabler married a Daily).
Information collected by Mrs. Catherine Summers, Elizabeth, Ind. April, 1978.

Daily, Julian
Wife of William R. Daily
d. Dec. 8, 1857 Aged _____

Daily, John W.
Son of Wm. R. & Julia Ann Daily
d. Oct. 1, 1857
Aged 20 yrs, 20 mo. 1 da.

Gunn, Maria A.
Wife of James C. Gunn
d. Mar. 26, 1862
Aged 18 yrs. 6 mo. 27 da.

See also: Daily's buried in Miller Cem. (#27)
Silas Daily Cemetery (#57-A)

#57-A DAILY CEMETERY **

This is the Silas Daily Cemetery, located in the n.e. corner of the 50 acre tract of the s.e. 1/4 Sec. 25, Twp. 3 South, Rage 5 East, on Silas Daily Farm. (Now Noble Wright Farm). Information gathered by Mr. Claudius Daily, Hildreth St. N.A. in 1950.

See also #57, Daily Cemetery

See photocopy of this page, with note attached that lists another burial— in back pocket of this book.

Baker, Charles
b. 1860
d. 1861

Baker, Susannah
Wife of G. W. Baker
b. May 10, 1830
d. May 9, 1863

Daily, Amanda M. A. (Black)
Wife of Joseph Daily
b. Oct. 28, 1831
d. Feb. 19, 1866
34 yrs. 3 mo. 21 d.

Daily, Silas
who departed this life
Dec. 20, 1848
Age 62 yrs, 6 mos. 22 ds.

Daily, William Roger
Consort of Julian Daily Julia Ann?
b. July 7, 1814
d. Feb. 29, 1872
Age 57 yrs, 7 mos. 22 ds.

Possible additional graves:

Daily, General Washington

Daily, Lenora Sampson (Stone marked L.D.D.)
Wife of General Washington Daily

Daily, Pricilla (Stone marked P.D.
Wife of Silas Daily

See Cemetery Plat in VF Cemeteries. Floyd Co.
See directions (written 11/1997) to cemetery in VF Cemeteries. (Another copy filed in VF Daily)

#62 FINLEY CEMETERY **

FRANKLIN TOWNSHIP

In Sec. 34, north of Black Creek, between Hopewell Road and Old Elizabeth Road. J. Finley owned land in southern half of Sec. 34 on 1859 map.

(This is reported to be a black cemetery).

Information collected by Mr. Claudius Daily, 922 Hildreth St., New Albany, August, 1978.

Finley, Malinda
Wife of Josiah Finley
d. Dec. 27, 1867
Aged 49 years

Finley, John W.
Son of J. & M.
b. Oct. 20, 1841
d. July 4, 1861

Aged 19

Finley, Nancy A.
Dau. of J. & M. Finley
b. Apr. 3, 1850
d. July 9, 1861

Finley, Philip
Son of J. & M. Finley
b. Oct. 10, 1858
d. July 16, 1861

Finley, Sarah E.
Dau. of J. & M. Finley
b. Aug. 24, 1846
d. Aug. 16, 1863

Welch, Mary J.
Dau. of Eli and M. J. Welch
b. Dec. 5, 1839
d. May 27, 1861

Welch, Mary E.
Dau. of Eli and M. J. Welch
b. Feb. 3, 1860
d. Aug. 22, 1861

See also: Finley Cemetery, (Harrison County file).

#64 GUNN CEMETERY **

FRANKLIN TOWNSHIP

This cemetery is just off Ind. 11 opposite the fire tower (Sec. 23) in a pasture on Burr property (1972). Information copied by Mrs. Catherine Summers, 1972 and given to the library by her in October, 1976. See Index to 977.2 H62

Andrew J.
son of Ira W. and Mary A. Gunn
Died June 5, 1843 - Aged 3 mos.

Elsy K.
Wife of Ira W. Gunn
Died Nov. 5, 1840 - Aged 32 years

Mahala J.,
Daughter of I. W. and M.A. Gunn
Died April 20, 1859
Aged 3 years, 7 mos. 3 days

Sarah,
Daughter of Ira G. & Mary G. Gunn
Born April 5, 1867
Died January 2, 1873

Ulyssese
Son of Ira G. and Mary G. Gunn
Born December 24, 1871
Died January 10, 1878

#66 HANCOCK CEMETERY **

FRANKLIN TOWNSHIP

In Sec. 18 (or 19) on Budd Rd. across from McCarthy Knob. Rd. and Old Hancock-Wheeler Rd., which went up the creek. The cemetery has been bull-dozed, according to the present owner, Mr. Castile.

John B. Hancock lived here. Edwin Budd says Gilbert Budd * probably buried here, and probably also his first wife. (Perhaps others among his five wives , since this was Gilbert Budd's home place.)

This property also belonged to Smith Reasor Budd.

Information given by Mr. Charles Drake, 1910 Ekin Ave. N.A. May 1980. (Mr. Drake is married to Virginia Dailey). He has done much research on the Budd and Dailey families. Mr. Drake said the cemetery had large and well-made stones at one time.

*See Budd Cemetery

See: History of Ohio Falls, 977.2 H62 pp 88 and 258

#29 MT. ZION CEMETERY **

FRANKLIN TOWNSHIP

On Ind. 11 (Ridge Rd.) next to Mt. Zion Church. Cemetery Association formed in 1971 (February). Information taken from Miss Sloan's notebooks. (In Sec. 23. of township)

Bell, Joseph
Born August 2, 1827
Died November 16, 1902

Bell, Catherine
Wife of Joseph Bell
Born November 5, 1842
Died January 28, 1908

Ferrell, Samuel
Born August 24, 1842
Died January 3, 1928
Aged 86 years

Gunn, Melissa E. (mother)
Born 1855
Died 1932

Gunn, James McK.
Co. D, 13th Ind. Cav.

Gunn, G. P.
Co. E, 144th Ind. Inf.

Hickman, Francis M.
Born 1856
Died 1921

Hickman, Alice
Wife of Francis M. Hickman
Born 1855
Died 1930

Nance, Alonzo
Born March 11, 1848
Died September 25, 1921

Nance, Mary J.
Wife of Alonzo Nance
Born March 25, 1849
Died August 31, 1924

Riley, Charles E.
Born October 6, 1858
Died October 24, 1915

Riley, Julia
Wife of Charles E. Riley
Born September 16, 1860
Died May 31, 1914

Wolfe, Charles M.
Born 1850
Died 1928

Wolfe, Huldah
Wife of Charles Wolfe
Born 1856
Died 1917

See next page

#29 MT. ZION CEMETERY **

FRANKLIN TOWNSHIP

Located on Ind. #11, west side of road at Mt. Zion Church, in Sec. 23.

Information collected by Mr. Claudius Daily, 922 Hildreth St., New Albany, August, 1974 (approximate).

Starting at S.E. corner:
Row 1:

Gunn, James McK.
Co. D. 13 Ind. Cav.

Gunn, Melissa E.
1855-1932

Gunn, Paul W.
July 7, 1951
Son of Robert & Alvina

Gunn, Mary Ruth
b. Mar. 10, 1942
d. June 5, 1942

Gunn, Anna Bell
b. May 23, 1870
d. Aug. 3, 1873
Dau. of J. M. and M. E. Gunn

Gunn, C. P.
Co. E
144 Ind. Inf.

Riley, Charles A.
b. Oct. 6, 1858
d. Oct. 24, 1915

Riley, Julia E.
Wife of Charles A.
b. Sept. 16, 1860
d. May 31, 1914

Riley, Zora L.
b. Nov. 1, 1883
d. June 24, 1916

Bell, John H.
1827-1908

Bell, Catharine
Wife of J. H.
1842-1908

Bell, Peter T.
1875-1906

Wolfe, Charles M.
1850-1928

Wolfe, Huldah
Wife of Charles
1856-1917

Wolfe, Harry H.
1891-1905

Wolfe, Tina L.
1894-1905

Second Row:

From south side:

Boman, L. Grant (Bowman?)*
1869-19__

Boman, Cora E.
Wife of Grant
1875-1945

Boman, Curtis L.
Son of Grant
1899-1954

*(Note: stones read Boman, L. Grant, etc. which is correct spelling. Per Bruce Case, grandson-in-law, 930 Valley View, New Albany, 3/12/81).

MT. ZION CEMETERY (cont'd)

Mayfield, Laura L.
1886-1908

Gunn, James G.
1880-1939

Gunn, Kate Simler
wife of James
1886-1957

Gunn, Jackie
1949

Gunn, Joseph
1958
Both sons of Robert &
Alvina Gunn

Stilger, Evesta V.
1873-1937

Stilger, Theo.
1873-1947

Bell, Thomas J.
1872-1954

Bell, Lula S.
Wife of Thomas
1870=1936

3rd Row:

Nance, Artie
Pvt. 1534 S.V.C. Comd. Unit
W.W. II
b. 1901-1969

Nance, Gery E.
1894-1916

Nance, Earl F.
Son of J. E. & O.K.
1892-1902

Riley, George R.
1893-1971

Riley, Isibel L. 1898-
1898- _____

Lacy, Jackie L.
1950-1976
Granddaughter of Wm. & Lula
Applehaus

Applehaus, William F.
1879-1931

Applehaus, Lula M.
1890-19__

Luttrel, Agnes K.
1883-1948

4th Row:

Nance, Alonzo
1848-1921

Nance, Mary J.
Wife of Alonzo
1849-1924

Nance, Clarence
1877-1960

Nance, Mary C.
Wife of Clarence
1884-1908

Nance, Hubert
Son of C. & M.
1907-1908

Riley, Joseph S.
1863-1951

Riley, Katherine W.
wife of Joseph
1868-1945

Riley, Claude W.
1894-1914

Riley, infant 1920
Riley, infant 1929

MT. ZION CEMETERY (cont'd)

Mayfield, Everett Franklin
1955-1976

Mayfield, T. Franklin
1883-1949

Mayfield, N. Pearl
Wife of Franklin
1888-1972

Matsinger, Clyde G.
1883 - 19 --

Matsinger, Emma G.
1888 - 19 --

Sturgeon, Mary S.
Wife of W. C. Sturgeon
1876-1936

Bledsoe, Issabell J. ?
1844 - 1933

Durrett, Ronald Fay
1941 - 1945

Fifth Row:

Hickman, Francis M.
1856-1921

HICKMAN, Alice
Wife of Francis
1855-1930

Wolfe, Maude L.
Wife of Elmer
1881-1911

Durrett, Edna Grace
Wife of Leo Durrett
1892-1974

Durrett, Leo M.
1872-1969

Nance, Roscoe C.
1903-1976

Snider, William
1852-1913

Snider, Sadie
Wife of William
1858-1905

Snider, Wayland C.
1927

Snider, Ollie E.
1879-1955

Snider, Emma D.
1875-1957

Gillespie, Russell M.
1898-1975

Sixth Row:

Mitchell, Francis R.
1877-1914

Seventh Row:

Ferrell, Samuel
1842-1920

Ferrell, Delpha (?)
1848 ? - 1904

Riley, Mary L
d. 1908 1w days old

Sams, Viola M.
Wife of Charles
1909 -

Sams, Charles G.
1901 - 1962

MT. ZION CEMETERY (Cont'd)

Floyd, John W.
1876-1948

Floyd, Eldora
1893 -

Sams, Violet
Daughter of J & H. Sams
1905-1907

Sams, Dewey
Son of J & H Sams
1899 - 1912

Sams, Elbert R.
1896-1918

Sams, Edgar
Son of J. & H
1921-1921

Ayers, Alm??l
Dau. of JW and AA
1830-1909

White, Harvey L.
1902-1964

White, Mabel G.
1907 -

Eighth Row:

Kyees, Nellie L.
Dau. of J. Maggie & Richard
1907-1909

Sams, James
1874-1921

Sams, Hattie
Wife of James
1877-1937

Hanger, Hattie
1875-1952

Ulmer, Eliza A.
1861-1951

Nance, Edgar Sr.
1883-1951

Ninth Row:

Ninth Row:

Two small stones
MGN
GMW

Tenth Row:

Ayres, Jesse M.
1882-1910
(Father)

Ayres, Lilly G.
1883-1952
Mother

Ayres, Raymond E.
1903-1930

Eleventh Row:

Gunn, Robert M.
1914-1964

Gunn, Alvina M.
1915 --

Boling, John F. Jr.
Son of John E. & Margaret
1971-1971

#79 NEWMAN CEMETERY **

FRANKLIN TOWNSHIP

Located on Old River Road, State Rt. 111, approximately 100 yards west of #111,between 5 Mile Lane and 7 Mile Lane, near Arrowhead Lake. Approach along private driveway to lake (faded sign at roadside advertising lake), and small house with trailer behind.

The cemetery is 50 yards N. of the house in a tobacco field. The farmer who lives in the next house to the north says he plows around the gravestones each year.

The cemetery is slightly raised above the surrounding fields and is covered with weeds. One gravestone is lying on top of the mound, and a second stone is largely buried. Ground was frozen, so it was not possible to dig. Farmer said before the graves were bulldozed, there were not more than two graves present.

The one visible gravestone, a substantial block of finely carved stone:

Newman, Vachel D.
b. Sept. 17, 1820
d. July 18, 1888

Researched by Michael Stagg, 1712 N. Junette St. Tacoma, Wa 98406 December 22, 1983.

Name of owner of farm not known, but her mother, Mrs. Lillie Ewing lives directly opposite on Rt. 111.

Newmans owned land in Sec. 32 on 1859 map of Floyd Co.
See also: Index to Ohio Falls 977.2 H62

#88 SHARON CEMETERY Harrison Co 3 3/4 miles from Franklin Twp F. Co.

FRANKLIN TOWNSHIP

Field between Five Mile Lane and Gap Hollow Road, Sec. 19 or 30.

Near Budd Road?

#37 SNIDER CEMETERY

FRANKLIN TOWNSHIP

Off River Rd. on Gap Hollow Rd. in Sec. 29 (See 1859 Map.)
Information taken from Miss Sloan's notebook. (Dated 1933)
(On Virgil Snider's farm).

Allen, Gertrude C.
Died December 30, 1853
Aged 2 years, 2 mos. 9 days

Allen, Mary J.
Died January 3, 1854
Aged 4 years, 9 mos. 24 das.
Our Babies in Heaven
Children of B. F. & C. Allen

Allen, Frances
Dau. of B. F. & C. Allen
Died May 28, 1863
Aged 4 yrs. 3 mos. 17 das.

Hancock, Isiah
No dates

Hancock, Elizabeth
Wife of Isiah Hancock
Born April 19, 1837
Died February 14, 1875

Snider, Anderson N.
Born December 11, 1824
Died December 29, 1899

Snider, Mary A. (wife)
Born April 23, 1833
Died January 17, 1912

Snider, Joseph
Died May 9, 1850
69 yrs of age

Truesdell, Dewitt G.
Born June 29, 1827
Died June 29, 1896
Dearest father we will try
To meet you happy when we die
Trusting it may be our lot
That we will never be forgot.

(Buried here July 7, 1970:
John T. Davis
Age 65
1617 E. 10th St.
New Albany (Shrader)

See also: History of the Ohio Falls..... 977.2 H62

#94 TABLER - DAVIS CEMETERY **

FRANKLIN TOWNSHIP

On East side of Budd Road n.e. of Strong Road in Sec. 30. on Mary Wilkinson (Wilkerson) Farm

Information collected by Mrs. Catherine Summers of Elizabeth, Ind. April, 1978. Also called Daily Cem. (A Daily married a Tabler). See Index to Hist. of Ohio Falls 977.2 H62

See also Daily Cem. #57. Some information also given by Mr. Claudius Dailey.

Baker, Mary E.
(from Athens, Ohio)
b. June 1, 1796
d. June 9, 1864

Shafer, Cora M.
Dau. of P.& F.A. Shafer
b. Feb. 16, 1870
d. April 22, 1872

one footstone
S. B. _____

Shafer, George
b. July 28, 1878
d. Mar 14, 1879

Schaeffer, Peter
1840-1912

Shafer, Lawrence D.
Son of P & F.A. Shafer.
b. July 19, 1882
d. Sept. 11, 1882

Shafer, Minnie A.
Dau. of P. & F. A. Shafer
b. Aug. 7, 1875
d. Nov. 3, 1882

Shafer, Tommie
Son of P & F.A. Shafer
b. Oct. 29, 1877
d. Oct. 30, 1877

One more child, stone broken.

DAVIS PART OF CEMETERY

Davis, John E. Father
1873=1957

Davis, Lula Kelly, Mother
1877 -

Davis,George A.
1909-1943

Davis, John T.
1906-1965

Davis, Kelly F.
1916-1956

Davis, William Maurice
b. April 17, 1907
d. Oct 10, 1970

Davis, William O.
1898-1957

Wilkinson (new stone) (Wilkerson?)

G. Russell
Dec. 22, 1907
(no death date, but died before 1979)

Mary P.
Dec. 21, 1900
(no death date, but died before 1979)

Mildred J.
Feb. 8, 1926
still living - 4/1979

Sallee, Gordon (no relation)
b. Dec. 16, 1920 d Oct. 3, 1978

#96 WHEELER CEMETERY **

FRANKLIN TOWNSHIP

In Section 18 on Budd Road near Hancock Rd. Information gathered by Mr. Charles H. Drake, 1910 Ekin Ave. N.A. in 1978. Rec'd. 1980.

See also: Budd Cemetery and Hancock Cemetery, this book.

Cole, Stephen
Died May 25, 1850
Aged 66 years

Wheeler, William F.
Son of Wm. & Upha Wheeler
Died Jan 23, 1859
Aged 22 years, 60 mo 9 da

Wheeler, William
Son of Geo & M.A. Wheeler
Born Sept. 14, 1804
Died June 9, 1846

Wheeler, Upha
Wife of Wm. Wheeler
Died Febrary 5, 1863
Aged 47 years

Bailey, J. M.
Died Mar 15, 1864
Age 39 years

Bailey, M. Elizabeth
Born Nov. 12, 1833
Died Sept. 24, 1908

Bailey, V. H.
Age 31 years
Died May 24, 1879

Wheeler, Nacy
Son of Philip & S. A. Wheeler
Born July 10, 1862
Died May 9, 1890

Wheeler, Philip
Born Oct. 26, 1830
Died Mar 21, 1863

Wheeler, Lena Martha
Dau. of P. & S. A. Wheeler
Died Mar ? 185?
6 years, 11 da

Wheeler, Maudie P.
Dau. of C. P & M. Wheeler
Born Sept. 17, 1882
Died July 2, 1884

Wheeler, Eva M.
Dau. of C. P & M. Wheeler
Born Aug. 10, 1884
Died Apr. 30, 1885

Wheeler, Ada M.
Dau. of C. P. & M. Wheeler
Born Mar 10, 1886
Died Spt. 27, 1886

Wheeler, Charles P.
Born Mar 25, 1860
Died Mar 1, 1887

Wheeler, Minnie
Wife of C. P. Wheeler
Born Dec. 27, 1849
Died June 5, 1895

Wheeler, Nancy M.
Wife of G. W. Wheeler
Born Sept. 28, 1862
Died Aug. 29, 1901

Wheeler, George W.
Born Apr 17, 1856
Died Feb. 8, 1938

Wheeler, Lola L.
Dau. of G. W. & N.M. Wheeler
Born Jan 8, 1889
Dief June 23, 1906

Wheeler, Mary Ann
Wife of Geo. Wheeler
Born Jan. 1771
Died in the year of 1844

Wheeler, George
Died Dec. 1829
Supposed to be 60 years of age

WHEELER CEMETERY (cont'd)

Wheeler, George H.
Born Jan. 11, 1801
Died June 17, 1855

Wheeler, George W.
Son of G,H, & Catharine Wheeler
Died May 20, 1857
Aged 21 years

Wheeler, Catharine
Dau. of G. H. & C. Wheeler
Born Aug. 27, 1832
Died Feb. 20, 1855

Wheeler, Elizabeth
Dau. of G. H. & C. Wheeler
Born. Aug. 14, 1825
Died. Feb. 17, 1854

Wheeler, John
Son of G. H. & C. Wheeler
Died Oct. 9, 1838
Age 7 mo.

Wheeler, Nancy Ann
Dau. of G. H. & C. Wheeler
Born. Dec. 11, 1839
Died Nov. 21, 1858

Massey, Mary Ann
Wife of Samuel P. Massey &
Dau. of G. H. & C. Wheeler
Died Aug. 15, 1849
Age 23 years

Wheeler, Mary S.
Wife of I. Wheeler
Born Oct. 10, 1844
?

Wheeler, Lafayette
Son of I. & M.S. Wheeler
Born May 26, 1865
Died May 9, 1866

Wheeler, Elizabeth L.
Dau. of I. & M.S.Wheeler
Born Feb. 21, 1880
Died May 4, 1885

Hancock, John P.
Born June 19, 1846
Died Nov. 27, 1882

Hancock, G. E.
Son of J.P&S.C.Hancock
Born Aug. 24, 1873
Died Sept. 9, 1873

Hancock, Franklin B.
Son of J.F.&M.E. Hancock
Born Sept. 12, 1867
Died Sept. 13, 1867

Jacoutot, Woodsoff
Son of C. & Bessie Jacoutot
Born Feb. 10, 1899
Died July 5, 1899

Cole, William M.
Son of C. & M.J. Cole
Aged 9 years

Cole, Marouis, I.
Son of C. & M.J. Cole
7 years of age

Cole, Jacob
Son of C. & M.J. Cole
Age 5 years

Cole, Nancy
Dau. of C. & M. J. Cole
Age 4 years

#120 WILLIAMS CEMETERY **

FRANKLIN TOWNSHIP

Located off Highway 111, 1/4 mile north of Blunk Knob Road near Old Williams Cemetery Road on former Money estate (1940's Floyd Co. Plat map)

On 1859 and 1882 Floyd Co. plat maps, a John Williams owned property in Sec. 26.

Information gathered by Ruth Money (Mrs. Chester) 305 Marianna Drive, N.A. 943-2663, June 1982

No stones left, but soldiers were reported to be buried there.

Pages FR 28 - FR 43 (Hopewell Cemetery) are filed in back pocket.

FLOYD COUNTY CEMETERIES

GEORGETOWN TOWNSHIP

CODE: ** Complete listing of all readable stones; or cemetery has been destroyed
* Partial listing

(A) Bible & Cemetery Records, Vol. I -- 929 P293bc
(B) Bible & Cemetery Records, Vol. II -- 929 P293bc
(C) 950 Tombstones, etc. -- 929.1 P293n
(GR) Greenville Township
(GEO) Georgetown Township
(FR) Franklin Township
(LAF) Lafayette Township
(NA) New Albany City and Township

****

			PAGE
**	#5	Brown/Flickner Cemetery	B-89
**	#81	Cole/Palmer Cemetery	GEO-1
**	#8	Cook Cemetery (Part of Brown/Flickner)	B-89
**	#56	Crone Cemetery	GEO-2
		Dant Cemetery (See Duncan)	
**	#9	Duncan Cemetery (Also called Dant)	GEO-7
	#59	Eddleman Cemetery	GEO-8
	#43	Edwardsville Cemetery (See: Tunnel Hill)	
**	#11	Ernstberger (Also called Swartz)	GEO-9
**	#63	Fischer Cemetery (Also called Knable)	GEO-10
		Georgetown Township Cemetery (Part of Wolfe)	GEO-14
**	#65	Hammer Cemetery	GEO-15
**	#67	Hessing Cemetery	GEO-16
**	#111	Holmes Cemetery	GEO-20
**	#69	Keafer (Kiefer) Cemetery	GEO-21
**	#23	Kepley Cemetery (Also called Wininger)	GEO-22
**	#2410	Knable Cemetery (See: Fischer)	GEO-10

**	#24	Knierieman Cemetery	GEO-24
**	#110	Lusher Cemetery	GEO-26
**	#114	Meriwether Cemetery	GEO-29
**	#75	Monahon (Monihan) Cemetery	GEO-30
		Moore Cemetery (Same as Schreiber #84)	GEO-41
**	#78	Nance Cemetery	GEO-34
**	#32	Old Salem Church Cemetery (Methodist)	GEO-37 C-91
**	#81	Palmer (See: Cole Cemetery)	GEO-1
**	#82	Perkins Cemetery (Also called Rice)	GEO-40
		Rice Cemetery (See: Perkins #82)	
		Russell Cemetery (Same as Swartz #102)	GEO-45 A-57
**	#84	Schreiber Cemetery (Also called Moore)	GEO-41
		Schwartz (See: Swartz #102)	
**	#89	Shirley Cemetery (Also called Woods)	GEO-42
**	#91	Sillings Cemetery	GEO-43
	#92	Sloan Cemetery	GEO-44
**	#102	Swartz (Schwartz) Cemetery (Also called Russell, and Christian Triumph Cemetery)	GEO-45 A-57
**	#43	Tunnell Hill Cemetery (Also called Edwardsville Cem.)	GEO-48
**	#113	Wagner Cemetery	GEO-54
**	#95	Walts (Waltz) Cemetery	GEO-56
	#112	Watkins/Dingle Cemetery	GEO-57
		Wininger (See: Kepley #23)	GEO-22
**	#46	Wolfe Cemetery (See 929.377219 F852)	A-5
		Woods - See Shirley Cem. #89	
**	#47	Yenowine Cemetery (Also called Thomas)	A-75

" " OLD SMITH

S.I.G.S. Floyd Co. Cem. Vol. 2

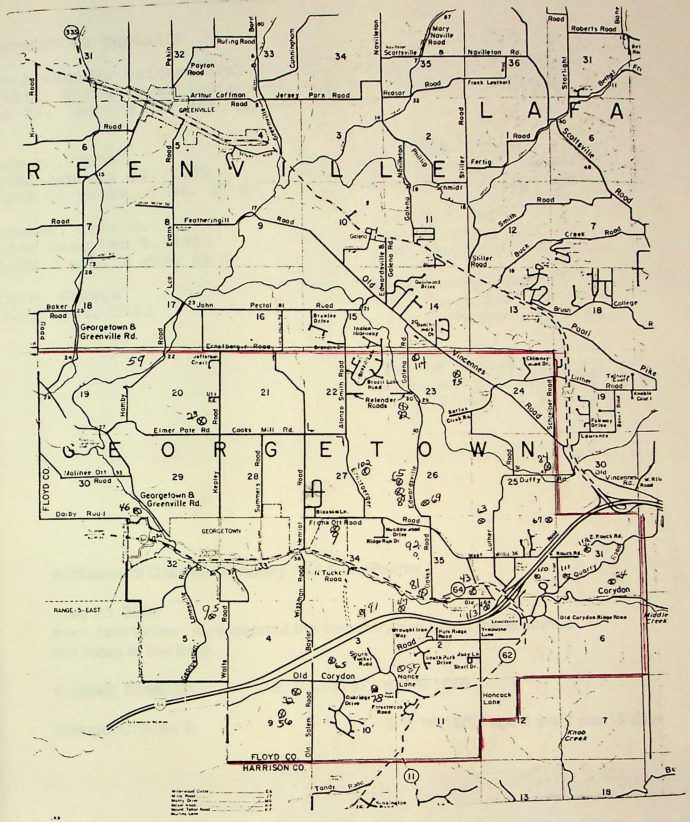
GREENVILLE
GEORGETOWN
Georgetown & Greenville Rd.
Arthur Coffman Road
Payton Road
Ruffing Road
Jersey Pars Road
Mary Neville Road
Naviletton Rd
Roberts Road
Frank Lockhart
Scottsville Road
Featheringill Road
Old Edwardsville & Galena Rd.
Skiller Road
Brazil Lane
Elmer Pate Rd
Cooks Mill Rd.
Molliner Ott Rd.
Duffy Rd.
Bloomfield Road
Corydon
Old Corydon
Nance Lane
Hancock Lane
Knob Creek
Middle Creek
Old Corydon Ridge Road
Wrought Iron Way
Pure Ridge Road
Jacob Dr.
Beall Dr.
Lee Dr.
Lewis Dr.
Lauderdale Drive
Ridge Run Dr.
Trailwood Drive
Trailwood Court
Trailwood Lane
Mary Drive
Mount Tabor Road
Burma Lane
Lawrence Drive
Talmon Drive
Talmon Court
Talmon Lane
Lawrence Court
Lawrence Lane
Vincennes Road
Old Vincennes Rd.
Pike Road
Pupil Road
College Road
Brown Road
Crase Road
Smith Road
Schmidt Road
Fertig Road
Stuber Road
Schaefer Road
Schaefer Lane
Schaefer Court
Relender Roads
Barlow Cross Rd.
Brazil Lane Road
Indian Hickory Road
Crawford Road
Bradley Drive
Jefferson Court
Jefferson Drive
Jefferson Lane
Lincoln Trail
Lincoln Hwy
Old Lincoln Trail
Old Lincoln Hwy
Old Edwardsville Rd.
Old Galena Rd.
Old Salem Road
Old Scottsville Road
Old Ruffing Road
Old Jersey Pars Road
Old Frank Lockhart Road
Old Roberts Road
Old Bloomfield Road
Old Duffy Rd.
Old Vincennes Rd.
Old Pike Road
Old Pupil Road
Old College Road
Old Brown Road
Old Crase Road
Old Smith Road
Old Schmidt Road
Old Fertig Road
Old Stuber Road
Old Schaefer Road
Old Relender Roads
Old Barlow Cross Rd.
Old Brazil Lane Road
Old Indian Hickory Road
Old Crawford Road
Old Bradley Drive
Old Jefferson Court
Old Jefferson Drive
Old Jefferson Lane



Criswell AKA

#81 COLE-PALMER CEMETERY **

GEORGETOWN TOWNSHIP

On Alexander Palmer Farm. Also called Criswell Farm and Skelly Farm. Near Indiana 64, West of Oakes Rd. Sec. 2 or 35. See 977.2 H62 pp 204 and 258

Bowman, John
Died January 14, 1851
Aged 30 years. 1 mo. 27 d.

Bowman, John D.
Died December 9, 1853
Aged 2 yrs. 9 mos. 16 d.

Cole, George
Died Spet. 1863

Criswell, Elijah
Born February 15, 1827
Died December 21, 1844

Criswell, John
Born September 7, 1817
Died January 11, 1851

McAllister, Sarah
Born March 5, 1822
Died September 16, 1854

Sillings, Mary J.
Wife of D. Sillings
Died December 18, 1853
Aged 22 yrs. 11 mos. 21 d.

Additions to Criswell Cemetery AKA Cole/Palmer

July 25, 2006
from Jack Briles - they cleaned the cemetery and found these stones not listed in the book

Criswell, Elizabeth b. 7-13-1787 d. 8-9-1856

Sillings, Charles E. d. 1-16-1867 age 2 yrs 1 mo 16 days

#56 CRONE CEMETERY **

GEORGETOWN TOWNSHIP

In Section 9 in SW corner of township on property owned by A. J. Marking on Old Corydon Rd., 2,000 ft. south of Old Corydon Rd. and 1,300 ft. West of Old Salem Road. Graves listed and all research done by Charles L. Lockman, Quarry Road, N.A. January, 1981.

Welch, John
D. Dec. 26, 1871
Age 83 years, 2 mo. 23 days

Welch, Margie
Born 1824
Died 1828

Crone, Mike
Born Jan 10, ----
Died Jan. 9, 1849
Age 87

Jones, Mariah Jane
Wife of I. Jones
Died Sept. 24, 1813
Age 21 yrs. 2 mo, 15 days

Hunter, Francis M.
Son of B. F & C. E. Hunter
Born Aug. 17, 1858
Died Sept. 10, 1860

Donn, ELizabeth Ann
Daughter of ICK (?) and
Margaret Hangar
Born Dec. 6, 1818
Died May ?, 1842
Age 24 years, 5 mo. 25 days

Also 22 other grave sites (depressions)

SEE NEXT PAGES

#56 CROME CEMETERY
(private)

Georgetown Township

Reference: Cemeteries in Floyd County, Indiana, pages ii,xi, and Cemeteries with First Priority to be Listed, is located in the Floyd County Public Library, Indiana Room. (Unlisted cemetery)

Located by: 12 December 1980, Charles Lyn Lockman (reporting) b. 1940, residing on Quarry Road northeast of Edwardsville in Section 31 of Georgetown Township, (address) R.R.#2 Box 485-L, New Albany, Indiana 47150. Member No. 1 of the S.I.G.S., and also the Floyd County Historical Society.

Location: Located in Georgetown Township in the NW¼ of the SW¼ of the SE¼ of the NE¼ of Section 9, T.3 S., R.5 E., Floyd County, Indiana, at about elevation 865,which is denoted as a cemetery location on the USGS 7.5' Quadrangle Map. UTM (Universal Transverse Mericator) Grid System location is Zone 15, Easting 591000 m, Northing 4235725 m.

General Location and Description: The CROME CEMETERY is on high ground on a southwest slope about 2,000' east of Lazy Creek, 2,000' south of Old Corydon Road, 1,000' west of Old Salem Road, east of Waltz Road, and about 1,500' southwest of #32 Old Salem Church(torn down and was log church structure) Cemetery, recorded. The landowner has a Used Car Parts Business which comes within 50' of this cemetery. There is barbed wire fencing just 20' south of this cemetery limits with a powerline seen beyond that. The CROME CEMETERY is hard to find when close to it because of broomsage, brush, sawbriers, and trees around and upon it. Once you're upon the cemetery it is very defined to limits for it has red cedar stumps on each corner, with periwinkle covering the entire floor. Other red cedars, persimmon, and sassifrass trees of small diameter surround the area plus being upon it. Old-field succession appears to be in progress here. The CROME CEMETERY is about 30' x 50',location of 34 burials w/ possible many more burials in this cemetery.

Property Owner: A.J. Marking, R.R.#4, Georgetown, Indiana. He has owned this farm since 1945. When he moved there the same year an older fellow claiming to have relatives in that cemetery visited the cemetery. In 1952 a Boy Scout Troop tryed to locate and register the cemetery,but failed to locate it. I'm the only one since that time that has come to see or locate the cemetery. The landowner has plans for a sub-division upon the lands including the cemetery being on a planned road for that development. You must get permission to visit this cemetery.

Stone Readings are as follows: Note-burials are reported as found,and not by numerical order,or maybe not in same roll.

Stone #1- JOHN WELCH/DIED/Dec. 26, 1871/AGED/83 yrs.2mos./d.23Ds/...../ (epitah) He is not dead but sleepth. He was born in 1788. No footstone.

Stone #2-No headstone. Footstone reads E.W. This stone is north of Stone #1 (JOHN WELCH).

Burial #3-No headstone or footstone. The depression is long(adult). This burial is south of Stone #1(JOHN WELCH).

Burial #4-No headstone or footstone. The depression is long(adult). This burial is south of Stone #1(JOHN WELCH), and south of Burial #3, which does not have a marker.

Stone #5-Headstone is a rough fieldstone of native material,no markings.

Stone #5 continued-
This stone is north of Stone #2 footstone(E.W.).

Burial #6- In Memory/of/Margie Welch/Born in 1824/Died in 1828. At death this little girl was 4 years old. Footstone reads M.W.

Stone #7-Rough fieldstone that reads H&F. Located north of and adjacent to Stone #6.

Stone #8-Rough fieldstone that reads H&F. Located north of and adjacent to Stone #7.

Burial #9-No marker. There is a depression. This grave appears to be the norther limits of the CROWE CEMETERY.

Stone #10-IN/MEMORY OF/MIKE CROWE/was born January/ the [illegible] (flaked portion of this stone)/and/Departed his life in triumph/of faith/AND DIED JANUARY/ the 9 , 1849 age 87. His year of birth was either 1762 or 1761 depending on the stonemaker's information, because he lacked one day being another year old when he died. Footstone matched this beautiful set of stone which reads M. [illegible] (flaked off letter on the stone which should have read C.).This is the burial for which the cemetery is named after. He was probabily the first settler to these parts.

Stone #11- MARIAH JANE/(rose figure)/Wife of/I. JONES/Died/Sept. 24, 1813/ Aged 21 yrs./2 mos. 15 D's/=====. The writing was on the west side of stone, however the depression was on the east side. No footstone. This lady was born in 1782.

Burial #12- Depression only, no stone.

Burial #13- Depression only, no stone.

Stone #14- SACRED/TO THE MEMORY/of/ELIZABETH/ANN DONN/daughter of/ICK and MARGARET/HANGAR, Was born/Dec. the 6, 1818 and/died May [illegible] (flaked off area of lettering) 1842/Aged 24 yrs. 5/mths. 25 days. Footstone matched the headstone and reads E.D. This stone is beautiful.

Burial #15- Depression, no stone. South of Stone #10 on the same line.

Burial #16- Depression, no stone. South of Stone #10 and north of Burial #15(between them).

Stone #17- FRANCIS M./(hand pointing up)/SON OF/B.F. & C.E. HUNTER/BORN/ AUG. 17, 1858 ,/DIED/Sept. 10, 1860/(epitah)He like the flower has passed away. This boy was 2 years old at death. No footstone. This stone was under heavy periwinkle floor and I almost missed it.

Stone #18- This stone is a figurine of a tree stump. It is broken off near its base.

Stone #19-Rough fieldstone, no lettering. Located north of Stone #18.

Burial #20- Depression only, located north of Stone #19.

Stone #21- Rough fieldstone for the footstone only.

Stone #21 continued -
Located south of Stone #18.

Stone #22- Rough fieldstone for the footstone only. South of Stone #21.

Burials #23 thru #29- Depressions only. Same roll as #17 Stone, and south.

Burials #30 thru #34- Depressions only. Same roll as #17 Stone, and north.

Others- The CROWE CEMETERY could have alot more burials than I note above. To the north of Stone #14 there could be about 4 to 5 burials. South of Stone #22 there could be 7 to 8 more. Appearance of 3 rolls of burials in this cemetery with possibility of 4 rolls possible. Roughly estimating I think possiblily 50 burials possible here in the CRONE.

Veterans Herein: A check with the Floyd County Public Library, Index to Civil War Veterans (incomplete) note no veterans in this cemetery. The Revolutionary records were not checked against the stone readings.

Old Map: The Map of Floyd County, Indiana, dated A.D. 1859, places the land ownership as J. Welch & Son, 160 acres, with adjacent property to Mary Taylor, J. Welch, George Miller, Joshua Fipps, George Lutz, J. Lutz, and J.C. Smith. The 1882 Map: Landower as John Zeller, and adjacent neighbors F.I. Baylor, George Miller, David Welch, T. Jagers, J.M. Luts, Fred Gutman, and William Hanger.

Historic Sites: Indiana Historic Sites & Structures Inventory Interim Report, dated March 1978, pages 40 and 41, lists No. 159 upon these lands at that time, Beard-Paschke Farm dwelling of Greek Revival, c. 1845 architecture. That report didn't report the present landowner's house of ca. 1850's Greek Revival style also. The Old Salem Church use to stand northeast of this cemetery, that stood until about late 1960's, which was log having it's own cemetery.

Cemetery Notes by the Locator: Color 35mm photo's, and sketches of each stone were taken. Data recovery on some stones were clarified by use of graphite.

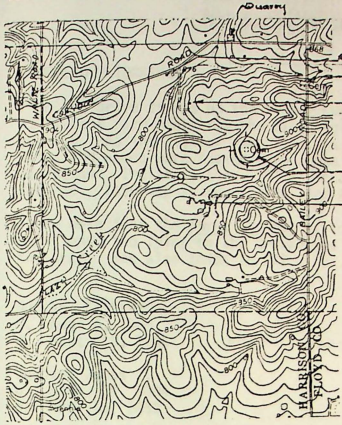

USGS Georgetown Quadrangle, Scale 1"=2,000'-Location of CRONE CEM.

#159 Dwelling - Greek Revival Board-Paschke

#32 Old Salem Cemetery

Greek Revival Dwelling (Unnumbered)

#65 CRONE CEMETERY LOCATION

CA 1800 DWELLING (Unlisted)

GENERAL VICINITY LOCATION MAP

Sketch of #56 CRONE CEMETERY

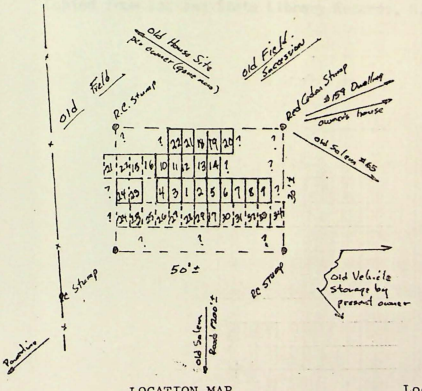

LOCATION MAP

Locator: Charles Lyn Lockman
R.R.#2 Box 485-L
Georgetown, Indiana 47150
(Georgetown Twp.)

#9 DUNCAN CEMETERY **

GEORGETOWN TOWNSHIP

From old grave stones on the former Duncan Farm, on what is now the A. F. Dant farm (formerly the Glenn Potter place). These stones are under a tree in what, for some time, has been used for pasture. These dates and names were copied from these stones by Mayme S. Peters, Georgetown, Indiana. (Sec. 34). Duncan land in n.w. quarter of Sec. 34. 1859 map at Henriot Rd. and Frank Ott Road.

There were just the three stones, all dislodged from their former positions, two lying on the ground and the third propped against the tree. See also Index to 977.2 H62.

Duncan, Catharine
B. Aug. 6, 1806
d. Sept. 10, 1845 Aged 39 years, 28 days

Duncan, James T.
b. Sept. 24, 1804
d. Nov. 18, 1853

Volney
Son of J. T. and C. Duncan
Died 1854
Aged 21 years, 20 months, 22 days

Copied from Indiana State Library Records, G, pf. 977.201 F645, No. 1, part 2

#59 EDDLEMAN CEMETERY

GEORGETOWN TOWNSHIP

On Hamby Rd. at Elmer Pate Rd.
EDDLEMAN OWNED N.E QUARTER OF SEC. 19 ON 1859 MAP
Lic 9772 HCO - P. 069
Mr. Lockman working on this 1983

#11 ~~ERNSTBERGER CEMETERY~~ **
Schwartz

GEORGETOWN TOWNSHIP

Ernstberger Road near Frank Ott Road

This is the same as Swartz (Schwartz) Cemetery #102, per Mrs. Elizabeth Payne, 1979, and Mr. Charles L. Lockman, Feb. 1981.

#63 FISCHER CEMETERY **
Probably same as Ed Knable Cemetery (#10)
There is No Knable

GEORGETOWN TOWNSHIP

In Sec. 36 on Luther Road near Willis Road. Fisher owned land in this section on 1859 map. Jacob Fisher was an early settler (1820). See index to Ohio Falls Cities 977.2 H62, p. 199 and p. 265.

This is probably the Ed Knable Cemetery since he owned this land in the 1930's when American Legion Map was made.

Information supplied by Mr. Charles Lockman, Quarry Rd. R.R. #2, Box 485-L, New Albany. Nov. 1980.

Conrad, Mary Jane
Wife of Jacob Conrad
Died April 18, 1849
Aged 20 yrs, 3 mo. 3 da
Also infant daughter

Fisher, Joseph
Died: Feb. 18, 1848
Aged 13 years, 7 mo.

Mottweiler, Eveline T.
Born Jan. 24, 1841
Died Feb. 8, 1873

Fisher, Nancy E.
Dau. of Jacob and Jane Fisher
Died April 18, 1837
Aged 1 year, 4 mo,8 da

Hatfield, Frank
Co. K 93rd Ind. Inf.
(Index to Civil War Soldiers
Died: April 6, 1864)

Finding Fischer/also known as Ed Knable Cemetery:

The map lists this as just west of Luther Road below Spring Meadow (north of Willis). In fact it is not visible from Luther Road, and many residents along Luther Road do not know about it. Mr. Ed Knable (6016 Willis Road), to whom I was finally directed, let me walk through his land (less than 1 mile) to the cemetery, which is under a maple tree near a stock pond. It is in poor shape. Mr. Knable does not seem to like the name "Ed Knable Cemetery", incidentally. The cemetery is just barely visible from the turnaround at the end of Spring Meadow, but only if you know what to look for, and I don't know if it would be OK to walk there that way.

--------- Pam Munro 19 July 1995

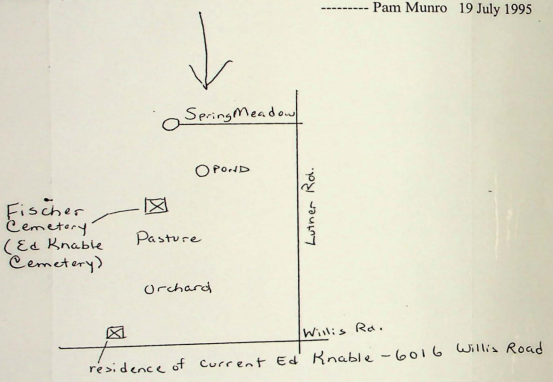

Information from patron in August 2011:

Cemetery Restorers – for Fisher/Fischer/Hatfield Cemetery

* Barbara Zoller (barbara.zoller@cbandt.com)
* Aprial Moser – findagrave.com – has a profile there.
* Sean Engleman

Owner today of land for Fisher Cemetery
kmlangdon@yahoo.com (Karen Langdon)

#63 FISHER CEMETERY
(private)

According to Charles Lockman 9/27/2000, this cemetery has been destroyed / stones thrown in weeds etc

Georgetown Township

Reference: Cemeteries in Floyd County, Indiana, pages ii,xi, and Cemeteries with First Priority to be listed, located in the Floyd County Public Library, Indiana Room. (Unlisted Cemetery)

Located By: 14 November 1980, Charles Lyn Lockman b. 1940(reporting), Charles Lyn Lockman,JR. b. 1969 (my son), and Charles William Lockman b. 1912 (my father), all residing on Quarry Road northeast of Edwardsville in Section 31 of Georgetown Township,. The reportings' address is R.R.#2 Box 485-L, New Albany, Indiana. Member of the S.I.G.S.#1 and also the Floyd County Historical Society.

Location: Located in Georgtown Township in the SW¼ of the S½ of the NW¼ of the NW¼ of Section 36, T.2 S., R.5 E.,Floyd County, Indiana,Georgetown Quadrangle, at elevation 860. UTM location is Zone 15, Easting 594530m., Northing 4239300m. (Universal Transverse Mercator)

General Location and Description: This cemetery is located on high ground on a north slope just 1,200' west of Luther Road, 1,400' north of Willis Road, 1,600' northeast of the intersection of Willis Road with Edwardsville-Galena Road, and 400' northeast of the highest land elevated Public Service high tension powerline structure. The Fisher cemetery is in an active pastured land, and southwest of a ¼ acre pond. Near the intersection of the Edwardsville-Galena Road with Willis Road the lane entrance can be visually seen as to the way the Fisher's got to their farm, by the trail and old fence line wondering over the hillside towards that old farmstead. Azimuth compass readings are as follows: (a) 310° towards an old homestead site, now torn down, known by the present landowner as the old Fisher place. The present landowner has recovered an old stone jar , dated 1889, from farming that old homestead site, which was from an old winery in New Albany. (b) 37° to the present landowner's house(new). (c) 189° to the highest high tension powerline structure. Large towering rose bushes cover the southeast portion of the cemetery, periwinkle the southwest, and fesque-orchard grasses cover the major portion. The Fisher cemetery is about 30'x 40' with perimeter stones marking the boundary. Broken stones and deep depression of the graves show pastured practices upon it. Broken headstones are stacked against the two red cedar trees location in the center.

Property Owner: June Knable,(Luther Road) R.R.#2, New Albany,Indiana, owns the farmstead, which was owned by his father, Ed Knable. He is interested in helping or letting someone clean and fence the the cemetery. Permission can be obtained from the owner to see the cemetery, and asking is advised.

Stone Readings are as follows:

Stone #1- MARY JANE/wife of/Jacob N. Conrad/died/Apr. 18, 1849/Aged 20 yrs.,/3 mos. & 3 days/_____ /Also/Infant daughter of /J.N. & M.J. Conrad/ _____ /(epitah) this lovely bud so fresh &/fair/called home by early/ doom/just may show how/sweet a flower/by paradise could bloom. This stone was broken near its' base and found against the red cedar trees. Headstone measures 15" wide x 40½" high at the longest break-point x 1 3/4" thick. Footstone reads M J C with measurement being 7 5/8" wide x 15¾" high x 2" thick which is still in place,, located 42° of the #3 stone,report herein.

Stone #2- JACOB FISHER/DIED/Feb. 18, 1848/AGED/13 yrs & 7 mos. This

stone is broken at the base and against the cedar trees.The headstone measurement is 14" wide x 36" high at the longest break-point x 1 3/4" thick. Footstone is in place 20' from the #3 stone,which reads J F.

Stone #3- EVELINE T./MOTTWEILER/BORN/JAN. 24, 1841/DIED/FEB. 8, 1873 (located on the west side of the four-faced square stone.) (Stonemaker's name on the south side) A.J. WHEELER . (epitah on the east side) A precious one from us/has gone/A place ye loved is/stilled/A place is vacant in/our home/Which never will be filled. Headstone measures (top) 9 3/4" square x 22" high, (secondary base) 14" wide x 5½"high x 14". and (base) 17⅞" square x 10" high. A footstone reads E.T.M. that measures 4¼" wide x 7" high x 2" thick. All azimuth compass readings were taken from this stone because it was definitely the landmark in place.

Stone #4- NANCY E./(dove)/Daughter of/JACOB & JANE/FISHER/DIED/Apr. 18, 1837/Aged 1 Year./4 Mo's., 8d./_____._____ . The headstone is against the cedar trees and broken in two places. This stone is the prettiest in the cemetery. It measures 12 1/8" wide x 37" high at the longest breakage x 1 3/4" thick. The footstone is against the cedars, also, which read N.E.F. and measures 5" wide x 14¾" high x 2" thick.

Stone #5- FRANK HATFIELD/Co. K/93 IND. INF. This is a Civil War Vet. stone with lettering within the shield elblem of the United States. The stone is very hard to get to being under 3 or 4 rose bushes. The stone is broken off its' base, and measures 12" wide x 22" high at the longest breakage x 4 1/8" thick. A check with the Floyd County Public Library, Index to Civil War Veterans(incomplete) notes the following:'Hatfield, Frank Private/93rd Regiment Company K/date of muster-August 29, 1862/Died at Louisville, Kentucky-/April 6, 1864.'

Stone #6- Only a possible burial located 5 feet south of the #3 Mottweiler stone, make of rough fieldstone at head and feet locations.

Stone #7- Only a possible burial located 6 feet southeast of #3 Mottweiler stone, make of rough fieldstone at head and feet locations.

Others Unmarked-Judging from the size of the cemetery, which has a definite outline of fieldstone on it's perimeters , the entire area could have several unmarked burials, therein .

Old Map:The Map of Floyd County, Indiana, dated A.D. 1859, places the land ownership of Jane Fisher having 71 acres. Other landowners nearby at the period were D. Shirley, M. Yenowine,WLidikey, I. Flickner, John Rice, M.J. Hatfield, and M.A. Fisher.

Historic Sites: Indiana Historic Sites & Structures Inventory Interim Report, dated March 1978, pages 40 and 41, lists only one structure of historic origin nearby- #162, Yenawine-Nichols-Collins House , 5118 State Road #64, which is located about 3,100'southeast of the Fisher Cemetery. An old English-type barn is located about 1,200' southwest of the cemetery of ca 1800; not listed in that report. The barn belongs to the present landowner, June Knable, and earlier his father owned it, Ed Knable,in the early to middle 1900's.

Cemetery Notes by the Locator: Color 35mm photo's were taken, and sketches of each stone.Data recovery on some stones were clarified by use of graphite.

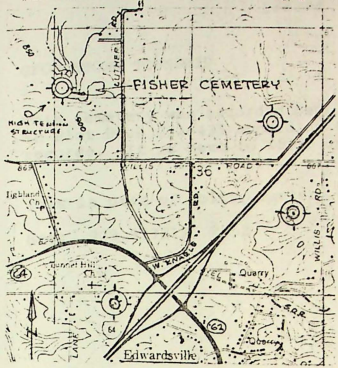

U.S.G.S. Georgetown Quadrangle, Scale 1"= 2,000'- Location of the #63 FISHER CEMETERY.

GENERAL VICINITY LOCATION MAP

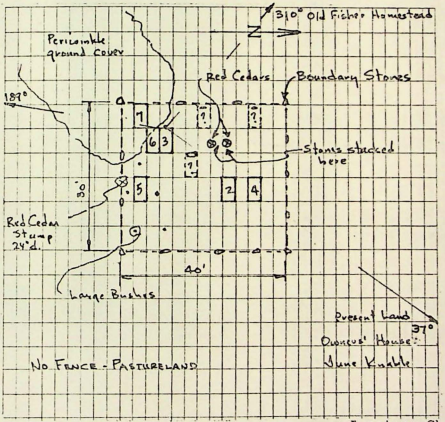

SKETCH OF #63 FISHER CEMETERY using azimuth compass readings.

LOCATION MAP

Locator: Charles Lyn Lockman
R.R.#2 Box 485-L
New Albany, Indiana 47150
(Georgetown Twp.)



GEO-14

GEORGETOWN TOWNSHIP CEMETERY
Deeded To WoLFe 1946

GEORGETOWN TOWNSHIP

This cemetery was recorded Sept. 13, 1894, Plat No. 403 in Plat Book 301-435 according to Mr. Walter Kiser's records. It is next to Wolfe Cemetery on Dolby Road.

This is part of Wolfe Cemetery, per Anna Fredericks, Nov. 1982.

See: 929.377219 F852

#65 HAMMER CEMETERY **

GEORGETOWN TOWNSHIP

North of Old Corydon Rd. and East of Tucker Rd., and East of Baylor-Wissman Road near I-64. German Cemetery.

Information researched by Mr. Charles L. Lockman, Quarry Rd. N.A. January, 1981, from Arnie Pearce and Harold Mayfield on old Fishback farm. A large holly tree marks site.

Only two graves readable. There are 11 depressions, but informants say 20-25 former graves were there.

Gutman, Friederich
59 Jahre(s)

Hammerli, Ollerted
Born Aug. 13, 1826
Died Oct. 19, 1860

See Index to History of the Ohio Falls 977.2 H 62

#67 HESSING CEMETERY **

GEORGETOWN TOWNSHIP

Off Willis Road in Sec. 36. Hessing owned land in Sec. 36 on 1859 map. Now called Hunter Farm.

Information researched by Mr. Charles L. Lockman, Quarry Rd. N.A. January, 1981.

Johnson, Albert
Sept. 1, 1808
April 2, 1888

Johnson, Catharine
Dau. of A. & M. Johnson
Died Aug. 10, 1854
Aged 20 years

Johnson, Mary
Wife of A. Johnson
Born March 11, 1812
Died Jan. 30, 1895

#67 HESSING CEMETERY
(private)

Georgetown Township

Reference: Cemeteries in Floyd County, Indiana, pages p.ii,xi, and page titled, 'Cemeteries with First Priority to be listed', located in the Floyd County Public Library, Indiana Room. (Unlisted Cemetery)

Located by: 14 November 1980, Charles Lyn Lockman(reporting)b. 1940, residing on Quarry Road northeast of Edwardsville in Section 31 of Georgetown Township,(address) R.R.#2 Box 485-L, New Albany, Indiana. Member of the S.I.G.S.#1 , and also the Floyd County Historical Society.

Location: Located in Georgetown Township in the SW¼ of the NW¼ of the SE¼ of the NE¼ of Section 36, T.2 S., R.5 E. (Georgetown Twp.) Floyd County, Indiana at about elevation 900. UTM(Universal Transverse Mercator) Grid System location is Zone 15, Easting 595800m., Northing 4239120m.

General Location and Description: This private cemetery is on high ground on a north slope just 650' north of Willis Road, 1,800' northeast of Willis Road intersection with West Knable Road, 650' norhtwest of I-64, and east about 300' of Lakeland Drive which is a recent built housing developement. The Hessing Cemetery can be seen from I-64. The cemetery is not fenced, and in an open sod-farm field containing large trees(5-6) around the immediate site. It has rubble collected by the farming operation upon it, with some periwinkle and orchard grasses upon it. Vandalizm and farming appears to have taken a toll on the cemetery, because stone are loose and broken and some missing. The Hessing Cemetery appears to have covered an area of about 30' x 30' according to visual remains of old cedar stumps, which probalily outlined the area at one time. Predominant trees remaining around the site are black walnut. During mid 1900's I've known this farm as the Old Charles Hunter farm. Azimuth compass readings are as follows:(a) 135° to the peak of the 910 to 915 elevation indicated on the Georgetown U.S.G.S. map. (b) 320° to sewage treatment plant for the Lakeland Drive housing developement. (c) 295° to an old barn, ca. 1800. The old Hunter house(torn down) was located west of the cemetery about 200'.

Property Owner: Charles O. Lee, 3340 Oleanda Avenue, Louisville,Kentucky, owns the property which at present is utilized as a sod-farm. The owner cleared off the cemetery site recently just after his purchase of the land. He is planting some fruit trees around the perimeter to help protect it.

Stone Readings are as Follows:

Stone #1- CATHARINE/DAUT. OF/A.&M. JOHNSON/AUG. 10, 1854/AGED 20YRS./ _____./_____/(located on the west side of the stone). (South side of the same stone) MARY/WIFE OF/A. JOHNSON/BORN/MAR. 11, 1812/DIED/JAN. 30, 1895. (East side of the same stone) ALBERT/JOHNSON,/BORN/SEPT. 1, 1808/DIED/ APR. 2, 1888/_____./_____. This stone is 30" high x 15" square with base 14" high x 20" square. A footstone which says A.J. is east of the stone measurements are 9" high x 6" wide. A footstone which says CATHERINE JOHNSON located on the north side of this headstone, measurements are 19" high x 10½" wide with base 14" wide.

Stone #2 - Base only measures 14" x 14" which doesn't have the upper headstone. This stone would appear to be the same style as Stone #1 . The base was located between Stone #1 and the footstone of CATHERINE JOHNSON. I searched the entire perimeter wooded areas for the headstone and asked the owner about the location, but couldn't be found.

#67 HESSING CEMETERY CONTINUED (page 2)

Other burials- By appearance the area probabily contains several burials, I estimate at 6 to 12 others possible. The site is recently cleared,which new dirt was placed over the area, depressions can not be seen .

Old Map: The Map of Floyd County, Indiana, dated A.D. 1859, places the 110 acre tractownership - J. Hessing, with neighbors J. Garot, J. Lush, John Lush, M.Denny, F. Holmes, M. Lusher,M.A. Fisher, and C. Gilchrist at that time.

Historic Sites: Indiana Historic Sites & Structures Inventory Interim Report, dated March 1978, pages 40 and 41, lists only one historic structure nearby, #162, Yenawine-Nichols-Collins House, which is located about 2,000' northeast of the Hessing Cemetery. Known historic structures related to this farmstead were torn down earlier.

Veterans: ALBERT JOHNSON, a burial therein, would have been about 54 years old at the time of the Civil War period. The Floyd County Public Library, Index to Civil War Veterans in Floyd County was checked, and the following veterans from Edwardsville could have been his sons, or his relatives: (1) Johnson, Benjamin/Wagoner/144th Regiment,Company E/date of juster-January 26, 1865/Mustered out August 5, 1865/Edwardsville. (2) Johnson, John M./ Private/93rd Regiment, Company K/ date of muster-August 29, 1862/Mustered out November 10, 1865/Edwardsville. (3) Johnson,John W.,Private/144th Regiment, Company E/date of muster-January 28, 1865/Mustered out August 5,1865/ Edwardsville.

Notes from the Locator: Colored 35mm photo's were taken, sketches of the stones, and stone markings were made ledgible by applying graphite to letters. Several persons located near the cemetery of any age to remember something about the area did not know of the cemetery or of anything about the Johnson people.

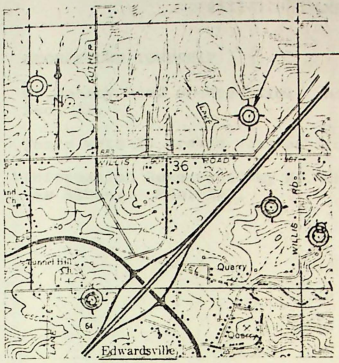

U.S.G.S. Georgetown Quadrangle, Scale 1"=2,000'-Location of the #67 HESSING CEMETERY.

GENERAL VICINITY MAP

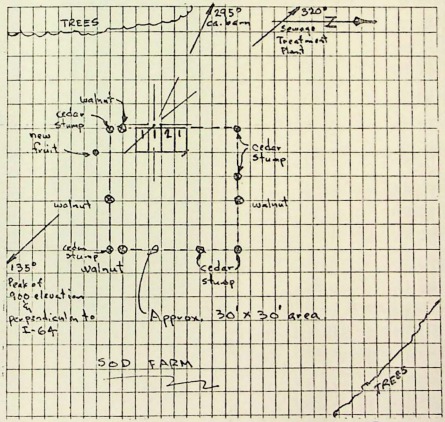

Sketch of the #67-HESSING CEMETERY using azimith compass.

LOCATION MAP

Locator: Charles Lyn Lockman
R.R.#2 Box 485-L
New Albany, Indiana 47150
(Georgetown Township)

#111 HOLMES CEMETERY **

GEORGETOWN TOWNSHIP

On Quarry Road on West Side. Holmes Property on 1859 Map in Sec. 31.

There were 20 graves with an iron fence. Destroyed in 1970's.

Information Researched by Mr. Charles Lockman, Quarry Road, New Albany. Feb. 1981

#69 KEAFER CEMETERY **

GEORGETOWN TOWNSHIP

On Edwardsville/Galena Road, Sec. 26

Destroyed by construction of new house (Betty Parris)
Described in New Albany Tribune in 1952.

Information researched by Mr. Charles L. Lockman, Quarry Rd. New Albany, Feb. 1981.

****

A patron said there was a Wilson Cemetery, formerly Kiefer, near St. Mary's of the Knobs on Terrace Court. No other confirmation of this. 1979. See 977.2 H62 p. 313.

According to Charles Lockman 9/27/2000, a house has now been built on top of this cemetery.

#23 KEPLEY CEMETERY **

GEORGETOWN TOWNSHIP

This cemetery is on Kepley Rd. & Cook's Mill Road, on Carl Harmon's property, S.E. corner of Section 20.

Kepley's live nearby in Sec. 29 in the 1950's and 1970's.

Winingers also once lived here.

See Index to History of Ohio Falls 977.2 H62

Stones copied by Hazel Kinslow and Margaret Rector, June 17, 1969. Additional information given by Barbara Taylor, RR 2, Georgetown. May 1978.

Wininger, Andrew
Died Nov. 24, 1862
Aged 58 years
(footstone A.W.)

Potter, Phebe A.
Wife of Johnson Potter
Died Dec. 29, 1862
Aged 42 years

Potter, Sally
Dau. of J. and P.A. Potter
Died June 11, 1864
Age 7 years

Engleman, Henry M.
Consort of E. E. Engleman
Died Aug. 28, 1864
Age 25 years, 1 mo 27 days
A member 7 Ind. Battery

(Old stone broken in 5 or 6 pieces:)
Wininger, Mary
Wife of W. Wininger
Died O? or D? 11, 187?
Age 85 years
(Footstone M.W.)
Monument maker: Brown, New Albany

Sol. Loughmiller
Born July 1, 1814
Died Nov. 21, 185?
This stone is about 24" tall but top appeared to be broken off. The top might have shown name of wife of Solomon Loughmiller (lucretia Wininger Loughmiller) since there was a footstone nearby with initials L.L.

A stone was found buried in the ground with only about 5 or 6 inches showing. After being dug up, it was about 25" tall with beautiful carving on it (leaves) but no names or inscription visible. Perhaps another piece buried even deeper?

Many other broken stones, some with initials:

L.M.E.
E.A.M.
M.W
A.W.
L.L.

#24 KNIERIEMAN CEMETERY **

GEORGETOWN TOWNSHIP * According to Twp. Trustee's Office, 7-1989, this cemetery is in Twp 3 South, Range 6 East, Section 5 - which is in New Albany Twp. *

Between Highway 62 and Southern R.R. Edgar Knieremen's father, a soldier in Civil War, is buried there. (He lived on Schlageter Rd. (now Quarry Rd.?). 25 to 30 graves (Sec. 31), including Atkins, Hitner, Sarles, Sorrelle, Yenowine, McRae.

This information taken from Miss Sloan's notebook, p. 35 . Grave listings from Indiana State Library Records G-Pf, 977.201, F645, No. 5.

Bieker
Infant son of H. A. & R. Bieker
Born and died June 24, 1897

Denkel, Henry W.
b. Sept. 2, 1815
d. Dec. 2, 1886 (1888)

Hittner, Mary
b. April 7, 1834
d. Sept. 23, 1909
Mother of Melinda Hodge

Hodge, James G.
b. Oct. 20, 1860
d. April 25, 1910 (28th)

Hodge, Malinda (Hittner)
b. ? (Married 5/26/1897)
d. Jan. 5, 1874

Knieriemen, Hazel E.
Daughter of J. E. & E. Knieriemen
b. July 22, 1886

Knieriemen, Infant daughter of
J. E. & E. Knieriemen
b. March 19, 1895

Knieriemen, Infant son of
J. E. & E. Knieriemen
b. June 9, 1893
d. Oct. 30, 1893

Knieriemen, Infant son of
J. E. & E. Knieriemen
b. and D. Feb. 20, 1892

Knieriemen, Laura M.
Daughter of J. E. & E. Knieriemen
b. June 22, 1832 (?) (1884)
d. April 1, 1892

Knieriemen, Margaret E.
b. Sept. 13, 1889
d. ? (stone covered)

Rough, Annie M.
Daughter of Sarah Rough
b. May 27, 1864
d. Jan. 15, 1867

Rough, Henry
b. ?
d. Feb. 7, 1860
Aged 58 yrs., 6 mos., 1 day

Rough
Infant son of H. & N. Rough
b. Feb. 7, 1861
d. Feb. 7, 1861

Rough, Malinda
Wife of Henry Rough
d. July 1, 1875
Age 75 years

Rough, Willy H.
Son of H. & N. Rough
b. Oct. 12, 1864
d. June 6, 1866

IN NA Twp.

cont'd.

KNIERIEMAN CEMETERY

Some additional information was collected by Mrs. Sophie Vaughn, Rt. 3, Georgetown, Ind. in October, 1978.

Rough, Willy H.
d. 1866

Knierieman, Jacob E.
b. 1844
d. 1932

Kniereman, Malinda
b. 1827
d. 1912

Norman, Walter
b. 1865
d. 1941

Norman, Lou
b. 1866
d. 1925

Moore, William B.
b. Aug. 1, 1851
d. May 23, 1862

Denkel, Malinda
Wife of H. W. Denkel
b. Nov. 11, 1827
d. Nov. 5, 1915

Mrs. Vaughn counted 24 markers - most not readable or broken.

#110- LUSHER CEMETERY
(private)

Georgetown Township

Reference: Cemeteries in Floyd County, Indiana, book located in the Floyd County Public Library, Indiana Room. This cemetery was not listor known of in that listing. (Unlisted Cemetery)

Located By: 27 December 1980. Charles Lyn Lockman(reporting) b. 1940, residing on Quarry Road northeast of Edwardsville in Section of Georgetown Township, (address) R.R.#2 Box 485-L, New Albany, Indiana 47150. Member No. 1 of the S.I.G.S., and the Floyd County Historical Society.

Location: Located in Georgetown Township in the $SW\frac{1}{4}$,$SE\frac{1}{4}$,$NE\frac{1}{4}$, of the $SE\frac{1}{4}$ of Section 36, T.2 S., R.5E. (Georgetown Quad.), Floyd County, Indiana, at about elevation 895 m.s.l. UTM (Universal Transverse Mercator) Grid System location is Zone 15, Easting 595940m,Northing 4238560m.

General Location: This private cemetery is on high ground on a east slope about 600' west of (East) Willis Road, 1,200' southwest of the West Rouck Road intersection with Willis Road, 700' southeast of I-64, and 1,100' northwest of Quarry Road intersection with Willis Road. A new farm pond has been recently built just 10' or so from this cemetery which is southwest of the site. A PSI(Public Service Indiana) high tension powerline structure is 222° from the only in-place stone (Azimuth compass reading), 68° from the owner's ca. 1800 barn, 99° to my barn (Charles Lyn Lockman)-ca. 1800 Old English Barn(Holmes), and 105° from my 5' diameter white oak tree. The LUSHER CEMETERY is heavily pastured at the present, which cleans the ground upon it. A large shag-bark hickory tree stands just 30' to the northeast of this site. The farm has always been known to me as the Willis Farm. Frank Willis(late 70' to 80's) son to the early 1900 landowner still lives on a small portion of this farm. He says there has been 7 to 8 stones there during his time, but pasturing and vandilism has taken its' tow on this cemetery and he himself has carried stones away to ditches , that have been broken,or destroyed. Couldn't find them now per his thoughts or my research of the land .

Property Owner: Samuel C. Lockhart, R.R.#2 Box 483-D,Willis Road, New Altany, Indiana 47150. The landowner is very respectful of the site and would agree to have it fenced and repaired. You must get permission to see this cemetery.

Stone Readings are as Follows:

Stone #1- MICHAEL/HUSBAND OF/MARY M. LUSHER/(flaked off area)looks like A.P.(flaked off area) 1879/AGED/72YR.(flaked off)M(flaked off)D(broken area of stone thereafter)/ broken base portion of this very heavy stone, size is 17" wide x 6" thick x 16" high at the longest broken point. Footstone reads M.L., size is 4 3/4" wide x 8 3/8" high which was lying against the headstone base. Michael Lusher was born in 1808. I think while looking at the Tunnel Hill Cemetery listing his wife is buried at Tunnel Hill.

Stone #2- No readible stone. Base only in place which suggests that the headstone was very large. Base of the headstone has a stonemaker's mark of Balier . The location of this base is south of the Stone #1. Size of top part is $6\frac{1}{2}$" high x 25" wide x with aslot in top $9\frac{1}{2}$"wide x 2 5/8" wide, with a large base below that.(very pretty base)

Others unmarked- As stated previous, 7 to 8 others possible, I think the construction of the pond destroyed burials on this site.

Old Maps: The old map of Floyd County, Indiana, dated 1859 , places the landowner as M. Lusher, 110 acres, while neighbors were F. Holmes, M.A. Fisher, M. Yenowine, J. Hessing, and M. Grossliphen. The map of 1882, places the ownership as M. Lusher.

Veterans: Lusher was not a Civil War Veteran according to the Index to Civil War Veterans, (incomplete) located in the Floyd County Public Library.

Historic Sites: Indiana Historic Sites & Structures Inventory Interim Report, Floyd County, Indiana, dated March 1978, lists only one structure located a long distance to the southwest of this cemetery, the #162- Yenawine-Nichols-Collins House . The Lusher-Lockhart ca. 1880 German style barn is just 200' northeast of the site, the J. Jennings - Gilmore Old-English barn ca. 1800 northeast of the site about 1,000' away, and the Holmes-Lockman Old-English barn ca. 1800 era southeast of the site about 1,000' away not listed in that report. Additionally, the Grossliphen-Warmouth log house ca. 1800 is northeast of the site about 1,200' away which is not on the Interim Report above.

Notes from the Locator: Colored 35mm photo's were taken of this site, and a sketch of the stone was made.

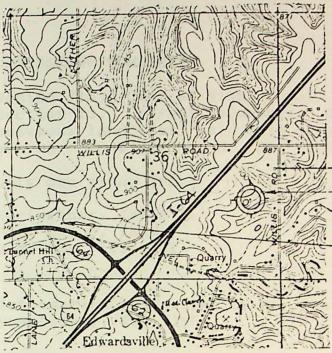

U.S.G.S. Quad. Georgetown, Ind.
Scale 1"=2,000'-Location of
LUSHER CEMETERY.

GENERAL VICINITY MAP

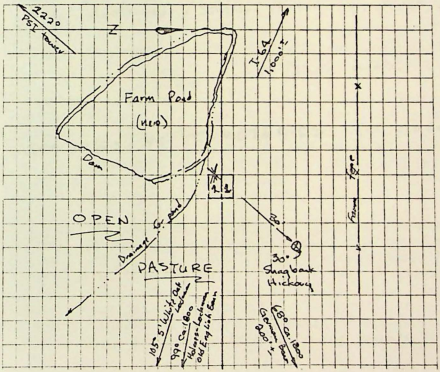

Sketch of LUSHER CEM.
using azimuth compass
readings.

LOCATION MAP

Locator: Charles Lyn Lockman
R.R.#2 Box 485-L
Quarry Road-Georgetown Twp.
New Albany, Ind. 47150

#114 MERIWETHER CEMETERY **

GEORGETOWN TOWNSHIP

Behind Floyd Central High School, on Edwardsville-Galena Road, Section 23. Current landowner: Gene Wheatley. Mrs. Gunther previous landowner, said this cemetery formerly had 25 to 50 graves. Confirmed by Mr. Joe Reber who lives nearby.

Only one stone left:

Meriwether, James P.
Born Mar 8, 1804
Died Apr. 11, 1882

Information researched by Mr. Charles L. Lockman, Quarry Road, New Albany, Feb. 1981.

See also: Index to History of the Ohio Falls....977.2 H62

According to Charles Lockman, 9/27/2000, this cemetery has been destroyed / stones thrown in weeds, etc.

See next Page also.

see also VF CEMETERIES for additional information

Copied from: 929.2 M563m - Meriwether Manuscript... GEO 294

George (1857->1870) and _____ ( ) Hand are interred in the _____ Cemetery, _____ Co., __.

Meriwether Cemetery

Following Sarah's death in 1861, Thomas Hand remarried. On Dec. 17, 1863, Floyd Co., IN, he married Margaret Nicholson, b. ____. __, 1835, _____ Co., IN. To her fell the task of completing what Sarah could not do--rear her family to maturity. Margaret became the stepmother to Sarah's six children ranging from age sixteen down to age six. She, too, would make a contribution to our Meriwether heritage, in the manner Sarah had earlier.

Thomas and Margaret had at least three children, all born in Indiana: Clara (Carrie), b. 1866; Annie, b. Mar. 1870; and Charles, b. 1874. The family lived in the Northern Commons between the Charlestown Road and the city limits of New Albany.[284]

Sarah (Meriwether) (1817-1861) and Thomas (1815-1897) Hand are interred in the _____ Cemetery, Floyd Co., IN.[285]

p. 384:

Based on the sense of his will, John (1774-1854) and Molly (Bell) (1777-1836) Meriwether are interred in the Meriwether Burying Place, along with their daughters, Mary Jane (1811-1829) and Virginia (1813-1830) and others of their family that

lived nearby.[286] This is the one-quarter acre, now desecrated, John willed "...be kept by my family as a burying place to include the graves now made[,] which grave yard or burial place shall be sacredly kept as such and by no means or under any circumstances whatever be cultivated or tilled by any person or persons whatever."[287] Unfortunately, descendants move away and memories fade, even of a "sacred" burial place.

The Meriwether Burying Place is located near the site of the John Meriwether pioneer homestead on the Edwardsville-Galena Road, just off the Old Vincennes Road (Buffalo Trace) (NE 1/4 of the NW 1/4, Sec 23, T2, R5), Georgetown Township, Floyd Co., IN. From that wilderness home John dutifully projected the Virginia heritage of his Meriwether ancestors. But, he never could have visualized a housing subdivision rising to foul the graves of his beloved family in his "sacred" quarter acre.

p. 386:

ROBERT MERIWETHER, Eighth Child of James Meriwether (1729-1801).

(8) Robert _____ Meriwether, b. ____. ca., 1779, Louisa Co., VA, d. >Jun. 1801-1826<, _____ Co., VA, unmarried.[288]

Robert was mentioned in his father's will, having been provided a negro boy and his bed and furniture, as well as a sixth interest in James's Kentucky interests. An admi...

b. C10, Floyd; SD 2, ED 69, p. 198A, l. 49, family __, dwelling __, New Albany Twp. George Hand, age 21, laborer, b. IN.

284. Thomas S. Hand:

a. WPA, Marriage, Marriage Book 5, p. 433. Thos. S. Hand and Margaret Nicholson, 17 Dec 1863.

b. C9, Floyd; p. 229B (9), l. 8, family 67, dwelling 63, New Albany Township. Thomas S. Hand, age 55, farmer, $8,400.00/$430.00, b. NJ; Margaret, age 35; James L., age 22; Elizabeth, age 21; John B. [?] [Ben], age 16; Geo. H., age 13; Carrie, age 4; Annie, age 5/12; all born IN. Note: Elizabeth, age 21, appears to be the wife of James L., age 22.

c. C10, Floyd; SD 2, ED 71, p. 237c (23), l. 21, family and dwelling 23. Thomas Hand, age 66; Margaret, age 44; Clara, age 13; Anna, age 10; Charles, age 6.

285. N.261i. Thomas and his three wives are buried in the same cemetery.

286 NN.122, 124, 139-140, 143a, 209, 236-238 & 254-257. It is said that the Meriwether Burying Place once contained 25-50 graves. This seems reasonable.

John and Mary may have had a requirement for and began using a portion of their Indiana land as a burying place as early as 1817 when they arrived in this Hoosier wilderness. Certainly, the difficulties of such a wilderness settlement may have resulted in losses of family members or accompanying friends or relatives. Initially, his slaves may also have been with him.

For a period of at least 65 years one could expect to find members of the Meriwether family, connections by marriage including guardianships, close neighbors, and tenants interred there. Considering the known low survival rate of infants in that period and the often catastrophic impact of epidemics, e.g. both Mary (Eversole) Meriwether and John M. Redfield, John's grandson, died of cholera, it is not unreasonable to believe that the cemetery contained upwards of 50 graves. As family members moved away, or became more involved in local community churches, memory of this family burial place apparently faded until it was no longer cared for and the area coveted by strangers.

Persons known or likely to be interred in the Meriwether Burying Place are:

(1) Mary Jane Meriwether (1811-1829)
(2) Virginia Meriwether (1813-1830) (stone once)
(3) Mary (Molly)(Bell) Meriwether (1777-1836)
(4) Richard Redfield, Jr. (1795/1800-1837/1840)
(5) Hugh P. Meriwether (1809-1844)
(6) Louisa Meriwether (twin) (1845-1845)
(7) Lucinda Meriwether (twin) (1845-1846)

(8) Mary Bell Meriwether (1848-1849)
(9) Mary (Eversole) Meriwether (1809-1851) (headstone)
(10) John M. Redfield (1849-1851) [date?]
(11) John M. Meriwether, Sr. (1774-1854)
(12) Elizabeth B. (Meriwether)(Redfield) Scott (1802->1860)
(13) Elizabeth (Eliza) Meriwether (1853-<1860)
(14) James Patrick Meriwether (1804-1882) (headstone)

...and others for whom we have found no record, but who logically would have been interred here.

287. The Meriwether Burying Place apparently was an established family cemetery by 1847 when John Meriwether strongly reserved it as a condition of his will. It must have been an active and well identified family cemetery as late as 1882 when James Patrick Meriwether was buried there and his family marked his grave with a headstone. Both he and his wife had appropriate headstones, although now broken and shattered. It seems reasonable that John Meriwether and his wife also had headstones as he stated in his will that his "funeral be conducted in a manner corresponding to my estate and condition in life." His station in life would appear to have supported such action.

Today the immediate area surrounding the unfenced and unmarked burying place is surrounded by a housing development next to a high school. Many of the field stones and other markers have been run over or otherwise displaced, probably by the construction project or cars turning in the area. A portion of the burying place has been fenced by a nearby home owner as his own, to serve as a backyard dog run. A number of the original stones appear to have been moved for convenience of lawn mowing.

Such is the respect our contemporary citizens and officials give an Indiana pioneer who tamed the earth where the desecraters now live. **The aura of their actions illuminates and displays a shallowness of character, devoid of human, civilized sensitivities, and causes one to believe even more strongly in a judgment hereafter when their callousness will be rewarded.**

288. Connections, p. 386. See also Harris, Louisa, p. 388.

289. NN.77b & 116.

290. N.23.

291. Marriages, Goochland, p. 62.

292. Robert is probably buried in Louisa Co., VA near the old James Meriwether (1729-1801) home [Cloverfields?].

293. The compilers have found no information relating to the burial place of members of James Meriwether's family, however, our search has not been exhaustive. It would appear that our Virginia based cousins might be helpful in this regard.

#75 MONAHON (MONIHAN) CEMETERY **

GEORGETOWN TOWNSHIP

South of Old Vincennes Road on hill above creek, east of Floyd Central High School on Becht property.

Evidence of 12 burials. Iron fences around some graves. Information researched by Mr. Charles L. Lockman, Quarry Road, New Albany, Feb., 1981.

Inside fence:

Shirley, Julian A.
b. Oct. 22, 1846
d. Apr. 29, 1876

Another fenced area:

Whitlock, William
b. Nov. 5, 1795
d. Jan. 6, 1875

Whitlock, Jacob M.
Son of Wm. & Julia Ann Whitlock
d. Aug. 3, 1843
Age 7 years, 1 mo, 3 weeks

Outside fences:

Shirley, Rebecca
Wife of D. Shirley
b. Nov. 8, 1819
d. Feb. 8, 1900

Monahon, Rebeca
b. June 20, 1786
d. Apr. 16, 1852
Age 64 years, 10 mos., 4 days

Bierly, John Andrew Jackson
Son of Jacob and Nancy Bierly
b. Mar. 8, 1864
d. Sept. 16, 1864
Age 6 mos., 9 days

Whitlock, Julia
Wife of William Whitlock
b. Oct. 18, 1813
d. Dec. 26, 1874

Two headstones with footstones, unmarked but appeared to be first stones there.

#75 MONAHON CEMETERY
(private)

Georgetown Township

Reference: Cemeteries in Floyd County, Indiana, pages ii and xi, located in the Floyd County Public Library, Indiana Room. (Unlisted Cemetery)

Located By: 6 December 1980, Charles Lyn Lockman b. 1940(reporting), Charles Lyn Lockman, Jr. b. 1969 (my son), and Charles William Lockman b. 1912 (my father), all residing on Quarry Road northeast of Edwardsville in Section 31 of Georgetown Township. The reportings' address is R.R.#2 Box 485-L, New Albany, Indiana. Member of the S.I.G.S.#1, and also the Floyd County Historical Society.

Location: In Georgetown Twp. in the SW¼ of the SE¼ of the NE¼ of the NE¼ of Section 23, T.2 S., R.5 E.,Floyd County, Indiana, Georgetown Quadrangle, at elevation 830.UTM location-Zone 15,Easting 594250m,Northing 4242490m. (Universal Transverse Mercator)

General Location and Description: This private cemetery is on high ground on a north slope just 500' south of the Old Vincennes Road, and south of a small stream in a heavy-wooded area, with periwinkle ground cover. The cemetery has two(2) iron fenced areas having no gates, one being 8'x 12', and the other 4' x 8', consisting of burials outside the fences, with the cemetery comprising an area of about 50' x 50'. Azimuth compass readings are as follows: (a) 150° to a ca. 1800 barn. According to local informant and visual identifications of hewn logs near the drive to the barn, a ca. 1800 log cabin located directly behind and about 200' south of the present barn, had been torn down with in the last 10 years. This suggests an original home place site. (b) 40° to a ca. 1800 dog-trot style log house, presently not lived in, located on the north side of Old Vincennes Road. The house is weather-boarded over. The Edwardsville-Galena Road is south of the south. The Floyd Central High School is west and within seeing distance of the cemetery.

Property Owner: Earl Becht, R.R.#2 Box 446-B, New Albany, Indiana. His residence is northwest of the cemetery on the south side of Old Vincennes Road. Permission can be obtained from the owner to see the cemetery, and asking is advised.

Stone Readings are as Follows:

Stone #1- REBECCA/WIFE OF/D. SHIRLEY/BORN/NOV. 8, 1819/DIED/FEB. 8, 1900/ (epitah) A faithful wife and mother dear/In sweet repose is sleeping here/ Her painful loss we deeply feel/But God can all our sorrows heel./(stonemaker) BROWN/NEW ALBANY, IND. This stone is off its' base and leaning against an iron fence; the grave is badly sunken. No footstone. The headstone measured 14" wide x 36" high.

Stone #2- In Memory of/REBECA MONAHON/BORN/June 20, 1786/DIED/April 16, 1852/Aged 64 Yrs. 10 Mos. & 4 Days/_____ /(epitah) Our mother here lies underground/The dearest friend we ever found/But through the Lord's unbounded love/We'll meet again in realms above. This headstone is broken off its' base, but the base was nearby. The headstone is 17" wide x 36" high at the longest broken length.

Stone #3- JOHN ANDREW JACKSON/son of/JACOB & NANCY BIERLY/Born March 8, 1864/DIED/Sept. 16, 1864/Aged 6 months & 9 Dys./(epitah) Suffer little children to come unto me,/and forbid them not, for such is the/Kingdom of Heaven. The headstone is 10½" wide x 22½" high. No footstone.

Stone #4- A footstone with the inscription J.A. J.B. on the same line. The stone is 5½" wide x 6⅝" high and in place. No headstone, but suggests that other unidentified burials exists in the Monahon Cemetery.

Stone #5- No inscriptions on either headstone or footstone. These stones are native sandstone consisting of a soiled black texture and hand pecked. Headstone measures 21" wide x 12" high x 6" thick. The footstone measures 13" wide x 12" high x 7" thick. I think this the wife or husband of Stone #6, because the headstone is larger than #6.

Stone #6- Like Stone #5, matching quality, and same stonemaker. The headstone is 24½" wide x 23" high x 9" thick. Footstone is exactly the same dimensions as Stone #5's footstone. These two burials, #5 and #6 appear to be the first burials at this cemetery.

Stone #7- Iron fence around this one(1). JULIAN A./SHIRLEY/BORN/Oct. 22, 1846/DIED/Apr. 29, 1876/_____ /(epitah) Dearest Daughter we will try/ to meet you happy when we die/Trusting it may be our lot/That we will never be forgot./(stonemaker) J. VERNIA & CO./N. ALBANY. Footstone reads J.A.S.

Stone #8- Iron fence around this which includes #8,#9, and #10(3), no gate. WILLIAM /WHITLOCK/BORN/Nov. 5, 1795/DIED/Jan. 6, 1875/_____ / (stonemaker) Brown. Headstone is off its' base and leaning against the fence. Footstone reads W.W.

Stone #9-Within the same iron fence as #8 and #10. IN/MEMORY/of/JACOB M. WHITLOCK/Son of William and/Julia Ann Whitlock/Who departed this life/ August 3rd 1843/Aged 7 years 1 month and 3 weeks/===/(epitah) This languishing head is at rest/It's thinking and aching are o'er/This quiet moveable breast/Is heared by affliction no more. Footstone reads J.M.W.

Stone #10-Within the iron fence with #8 and #9 burials. JULIA/Wife of/ WILLIAM/WHITLOCK/BORN/Oct. 18, 1813/DIED/Dec. 26, 1874/_____. Headstone is off the base but leaning against the iron fence. Footstone reads J.W.

Others unmarked- Three depressions in this cemetery have no markers (11, 12, and 13). Large trees have grown on the burials. The cemetery is not noticable from Old Vincennes Road, because brush and weeds hide it before coming directly upon it.

Old Map: The Map of Floyd County, Indiana, dated A.D. 1859, places the land in ownership of either J. Motling, H. Hequit, or J. Monahon. Other landowners nearby at the period were N. Grimm, J. Merriwether, H. Rainey, J.B.Vermey, and N. Speckert.

Historic Sites: Indiana Historic Sites & Structures Inventory Interim Report, dated March 1978, pages 40 and 41, lists two historic structures southwest of this cemetery as #145-Relander Farm, Relander Road; Federal house c. 1830, and #155- Relander-Eve Farm, Edwardsville-Galena Road; Carpenter/Builder Cottage, c. 1875, and Vernacular barn, c. 1825 which is located nearest the cemetery. Persons occupying #154 and #155, according to research, did not use this cemetery.

Veterans: There are no suggestions in the field that veterans exist in this cemetery. The Floyd County Library's , Index to Civil War Veterans (not complete) was checked, and revealed no veterans in the cemetery.

Cemetery Notes by the Locator: Color 35mm photo's were taken. Data recovery on some stones were clarified, by using graphite.

#75 MONAHON CEMETERY CONTINUED (page 3)

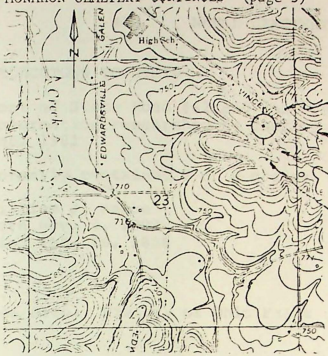

U.S.G.S. Georgetown Quadrangle, Scale 1"=2,000'- Location of the MONAHON CEMETERY.

Dog-trot Log House ca. 1800

Log Smoke House ca. 1800

Barn ca. 1800

Log House, torn down, was ca. 1800

GENERAL VICINITY LOCATION MAP

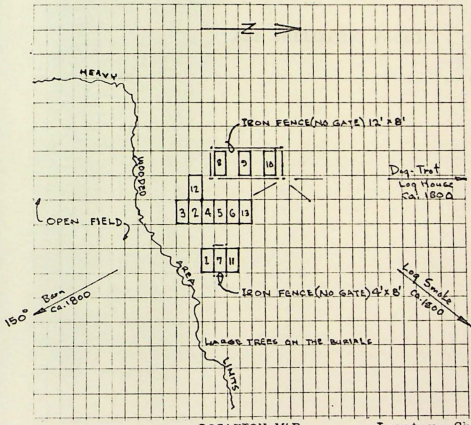

Sketch of - MONAHON CEMETERY using azimuth compass readings.

LOCATION MAP

Locator: Charles Lyn Lockman
R.R.#2 Box 485-L
New Albany, Ind. 47150
(Georgetown Twp.)

#78 NANCE CEMETERY **

GEORGETOWN TOWNSHIP

West of State Road #62 and southwest of Nance Lane in Sec. 10.
Information researched by Charles L. Lockman, Quarry Road, N.A.
Feb. 1981

Formerly contained 7 or 8 graves. Only one stone left.

William J. Nance
Born Nov. 4, 1804
Died Feb. 16, 1858

See also: History of Ohio Falls 977.2 H62 (Index)

SEE FOLLOWING PAGES

#78 NANCE CEMETERY
(private)

Georgetown Township

Reference: Cemeteries in Floyd County, Indiana, pages ii, xi, and Cemeteries with First Priority to be Listed, which is located in the Floyd County Public Library, Indiana Room. (Unlisted Cemetery)

Located By: 6 December 1980. Charles Lyn Lockman(reporting)b. 1940, residing on Quarry Road northeast of Edwardsville in Section 31 of Georgetown Twp.,(address) R.R.#2 Box 485-L, New Albany, Indiana. Member No. 1 of the S.I.G.S., and also the Floyd County Historical Soc.

Location: Georgetown Twp. in the NW¼ of the SE¼ of the NW¼ of the SE¼ of the Section 10, T.5 S., R. 3 S., Floyd County, Indiana at about elevation 845 m.s.l. (USGS Quad. Map). UTM (Universal Transverse Mercator) Grid System location is Zone 15, Easting 592400m, Northing 4235300m.

General Location and Description: Very hard to find because of the remoteness from related structures, is located on a north slope about 2,200' from the intersection of Ind. Hwy. #62 and 11, also the landowner's house, 3,400' from the Old Salem Road, 3,300' south of the Old Corydon (Ridge) Road. Azimuth compass readings: (1) 99° to landowner's house. (2) 230° to an old barn unidentified in the field because of distance to it. (3) 35° to the SRR radio tower. Additionally, it is adjacent to a east-west farm wire-woven fence, and south of a small stream and powerline. The land the cemetery is upon is unattended or pasturelands. There is only one readible stone, but at least 7-8 other burials exist there. A sugar maple tree stands southwest of the south limits, and a red cedar tree at the eastern limits, with size about 20' x 40' . Five years or so this land was owned and known as the Roscoe Nance Farm(deceased). Alma Nance,his widow,presently resides in Clarksville, Indiana, she says this is the only stone she has known there.

Property Owner: Mary Hall, R.R.#1, Lanesville, Indiana. A lawn orienitment business is located upon their land. Visitation to the cemetery should be coordinated with the owner.

Stone Readings are as follows:

Stone #1- Wm. J. NANCE/OUR/FATHER/BORN/NOV. 4, 1804/DIED/FEB. 16, 1858/____./____/(epitah) NOT LOST, BUT GONE BEFORE/(stonemaker) LEE & WHEELER. The headstone size is 18½" wide x 34" high, with a rope and tassel at each end skirting the outside limits. Footstone reads W.J.N. , size is 6½" x 10½". A red cedar stump of 2' dia. is left of the headstone.

Stone #2- Rough fieldstone located south of Stone #1 and about 7 spaces(graves) away.

Others Unmarked- I counted 7 or 8 depressions having know markers, but possible another line of burials exist.

Veterans: Nance was not a veteran according to the Index to Civil War Veterans,(incomplete) located in the Floyd County Public Library.

Old Maps: The maps of Floyd County, Indiana dated 1859 and 1882 places the landownership as Elizabeth Nance.

#78 NANCE CEMETERY CONTINUED (page 2)

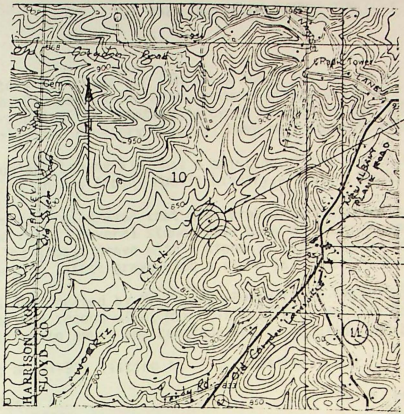

GENERAL VICINITY MAP

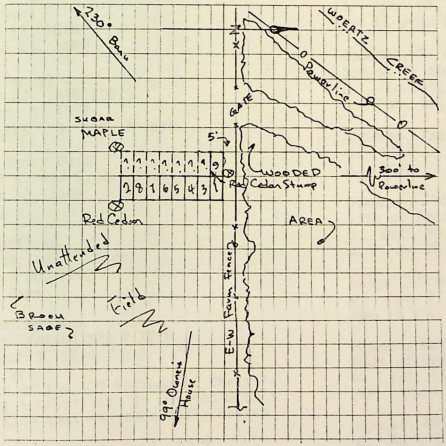

Sketch of #78
NANCE CEMETERY

Locator:
Charles Lyn Lockman
R.R.#2 Box 485-L
New Albany, Ind. 47150
(Georgetown Twp.)

LOCATION MAP

#32. OLD SALEM CHURCH CEMETERY **

The cemetery is located on Old Salem Road, just south of Corydon Ridge Road where it becomes Baylor-Wissman Road, between Edwardsville and Georgetown, Indiana. The land surrounding the cemetery is owned by Francis Dee McCauley, Corydon Ridge Road, and probably the cemetery itself. They have some documents relating to the cemetery.

Teresa Dunlap, Lanesville, has a painting of the church that was given to her by Edna Routh. Now in New Albany Public Library - Indiana Room.

There are several graves that have broken stones, some so badly damaged that they cannot be read. Several stones have been turned over and are not at their original place. The oldest grave with a stone is Taylor McKinney, who died in December, 1842. The newest or latest grave with a stone is Katherine Goodman, who died in 1940.

The land was donated by Mr. Joseph Routh (1903-1883), who is buried in the cemetery alongside his second wife, Mary (1812-1876). He also organized and helped build the log building to house the congregation. Copied 1980 by E. Keith Adam - see p.39

See also p. 91-93, listing in 950 Tombstones, 929.1, p. 293n.

Alton, James A.
b. May 1, 1840
d. March 31, 1862
Age 21 yrs., 10 mos.

Alton, Mary
b. May 13, 1816
d. June 24, 1880

Alton, Samuel J.
b. May 26, 1816 (08?)
d. Sept. 3, 1874
Age 66 yrs., 3 mos. 7 days

Black, Nancy Jane
Dau. of S. and S. J. Black
d. Oct. 2, 1848
Age 3 yrs.

Carr, William
Son of H. and M. Carr
d. Oct. 30, 1847
Age 20 days

Dunn, Richardson
Born in Ireland May ? 1775
d. March ?, 1844
Age 72 yrs.
"member of the 100 Brethen of Christ".
This is a crypt that is covered with a stone slab that has been badly broken.

Also possibly Edson Dunn, 1773.

Fehse, Heinerich
b. 1796
d. Jan. 29, 1864

Fehse, Johana
d. Apr. 19, 1863
Age 68 yrs. (can't read very well)

Goodman, T. A.
Son of F. and T. Goodman
b. Jan. 11, 1866
d. Feb. 15, 1866

Goodman, Katherine
b. 1855
d. 1940

Goodman, Phoebe
Wife of Frederick Goodman
b. Oct. 30, 1825
d. June 28, 1903

Hanger, Frederick
d. Jan. 17, 1869
Age 75 yrs.

Hanger, Margaret
Wife of Frederick Hanger
d. Jan. 19, 1875
Age 85 yrs., 1 mo., 5 days

Hanger, William
d. Apr. 30, 1902
Age 85 yrs.

OLD SALEM CHURCH CEMETERY (cont'd)

Jolissaint, Katie M.
Wife of F. Jollissaint
b. Sept. 7, 1863
d. Apr. 15, 1898

Jordan, Cooper
b. May 8, 1815
d. Age 55 yrs., 1 mo., 20 days

Jordan, Jane
Wife of Cooper Jordan
d. July 6, 1863
Age 73 yrs., 12 days

Klotz, Henry
b. Feb. 4, 1863
d. June 9, 1924 (34?)

Klotz, Karolina Friedreka
Wife of Henry Klotz
b. Nov. 8, 1848
d. March 10, 1923

Klotz, Karoline F. (tochter= daughter) of H. and F. Klotz
b. July 17, 1885
d. June 1, 1899

Klotz, Paul H. (sohn = son) of H. and F. Klotz
b. May 29, 1888
d. Mar 16, 1896

Lutz, Anna Maria Ehogallon von J. Jokob Lutz
b. Sept. 11, 1800
d. Dec. 11, 1861

Lutz, Frank H.
Son of J. M. and K. Lutz
b. Sept. 10, 1886
d. Sept. 15, 1886

Lutz, J. Jakob
b. June 12, 1794
d. Apr. 14, 1861
(stone is hard to read)

McKinney, Taylor
d. Dec. ?, 1842
(stone is broken)

B. Jan ?, ?
↑ Taylor McKinney

Miller, Caroline
Dau. of J. and E. Miller
b. March 26, 1867
d. Aug. 19, 1871

Miller, Charles D.
b. Nov. 12, 1864
d. Nov. 21, 1899 (98?)

Miller, Elizabeth
b. Jan. 15, 1841
d. Feb. 21, 1909

Miller, Henry
Husband of M. A. Miller
b. Aug. 7, 1859
d. Aug. 4, 1892

Miller, John
b. May 8, 1836
d. Apr. 14, 1886

Miller, John
Son of G. and E. Miller
b. Apr. 1, 1862
d. Aug. 16, 1871

Miller, Lewis
Son of J. and E. Miller
b. June or Jan. 12, 1873
d. ?

Miller, Macdelena
Wife of George Miller
b. 1823
d. Nov. 27, 1881
Age 62 yrs. ?

Pearson, Jane C.
Dau. of T. and M. Pearson
b. June 3, 1859 (69?)
d. Sept. 3, 1884

Pearson, John
d. March 28, 1857
Age 73 yrs., 3 mos., 1 day

Pearson, Mary
Wife of Thomas Pearson
d. March 30, 1863
Age 20 yrs., 1 mo., 11 days

Pearson, J. Thomas
d. Apr. 22, 1872
Age 70 yrs.

Pearson, Thomas C.
Son of T. and M. Pearson
b. Apr. 11, 1867
d. Sept. 24, 1885

OLD SALEM CHURCH CEMETERY (cont'd)

Routh, Joseph
b. Feb. 21, 1803
d. Dec. 15, 1883

Routh, Mary
Wife of Joseph Routh
b. Aug. 1, 1812
d. Dec. 20, 1876
(same stone)

Schroder, Johana
d. Apr. 19, 1863
Age 68 yrs
(can't read very well)
(listed under Fehse, also)

Taylor, George
d. Feb. 8, 1858
Age 41 yrs., 9 mos.

Taylor, Mary Wright
Widow of George Taylor
b. Aug. 2, 1816
d. Aug. 10, 1885

Taylor, Sue C.
d. Feb. 8, 1858
Age 41 yrs., 9 mos.

Thomas, Anna
Dau. of C. and C. Thomas
b. Sept. 9, 1861
d. July 29, 1864

Thomas, Caleb
b. Aug. 4, 1832
d. Dec. 25, 1916

Thomas, Catherine
Wife of Caleb
b. May 26, 1837
d. June 21, 1909
(same stone)

Thomas, Charles
Son of C. and C. Thomas
b. May 9, 1863
d. Aug. 10, 1864

Infant dau. of C. and C. Thomas
b. Nov. 3, 1869
d. Nov. 6, 1869

Welch, David R.
b. May 25, 1832
d. Feb. 8, 1885

Welch, George F.
d. Dec. 17, 1881
Age 24 yrs., 1 mo., 14 days

Welch, Mary
Wife of D. R. Welch
b. May 3, 1837
d. Jan. 31, 1911

Wright, Mary
Widow of George Taylor
b. Aug. 21, 1816
d. Apr. 10, 1885
(listed under Taylor also)

Copied by Col. E. Keith Adam, 2235 Lombary Dr., Jeffersonville, Indiana, 47130.

#82 PERKINS CEMETERY **

GEORGETOWN TOWNSHIP

On Galena/Edwardsville Road, North of Relender Road in Sec. 23. Current landowner: John Herst. Formerly Bob Rice farm.

Information researched by Mr. Charles L. Lockman, Quarry Road, New Albany, Feb. 1981.

Cemetery was vandalized and destroyed. No readable stones left. There were 12 to 15 graves with burials around the 1850's.

Footstones:

TSP

SP

See listing in back pocket of this book ——>

#84 SCHREIBER CEMETERY **
(Also Smith)

GEORGETOWN TOWNSHIP

West of Schreiber Rd. and north of Duffy Rd. in Sec. 25. Henry Schreiber owned land in Sec. 25 and 30 on 1859 map. In recent years it was owned by Mr. Katterjohn and in 1979 owned by Leon Stevens. (Stephens) James Buter Moore, founder of Mooresville was first owner of land. He married Lura Smith, daughter of Asa Smit*
The following information was copied by Betty Lentz and Margaret Atchley of Rt. 3, Box 430 Schreiber Rd, Floyds Knobs. August 1979.

On same stone:

Wheeler, Caroline L.
D. Aug. 25, 1847
Age 1 yr 6 days

Wheeler Catharine
D. Sept. 16, 1855
Age 4 years
Children of Patrick & Mary Jane Wheeler

Edwards, Sarah S.
Consort of Henry Edwards
D. June 24, 1827
Age about 37 years

L.E. H.

Rager, Kenarod
B. Dec. 9, 1806
D. Jan. 10, 1859

Ragar, Josephine J.
D. Aug. 17, 1861
Age 22 yrs, 9 mo. 6 da.

Hollis, Irene E.
Wife of E. J. Hollis
D. Oct. 20, 1853
???2 yrs and 7 mo

Moore, James B.
D. Dec. 12, 1835
Age 44 years

Moore, Sylvester
D. Dec. 31, 1837
Age 20 yr, 10 mo. 23 d.

On same stone:

Moore, Henry
D. Aug. 10, 1832
Age 1 yr. 7 mo.

Moore, Mariem
D. July 4, 1835
1 yr. 1 mo.

SChreiber, Viola
B Mar 8, 1865
D Sept 3, 1868

Schreiber, Samual A.
Son of Henry and Rebecca Schreiber
B. Dec. 3, 1853
D. July 25, 1854

Smith, Mary J. E.
Wife of Winchester Smith
D. May 13, 1850
Age 18 yrs. 6 mo. 26 days

ON SAME STONE:

Wheeler, Frankie
B. Sept. 16, 1856
D. Aug. 24, 1861

Wheeler, Charlie
B. Oct. 22, 1861
D. Jan 16, 1868
Children of P. & M. J. Wheeler

*Asa Smith was a Rev. War Soldier (See VF GENEAL. MOORE)
TYPED MRS. BETTY BROSEWATER

#89 SHIRLEY CEMETERY **

GEORGETOWN TOWNSHIP

Woods Farm near Edwardsville, on East side of Old Yenowine Rd. at Old Corydon Road in Section 1. Information copied from Miss Sloan's notebook, taken from graves in 1933.

See also: History of the Ohio Falls...977.2 H62 p. 242 & p. 88.

"Georgetown Road, turn left at first filling station, 1/2 mi. on left at big cedar tree -- 10/15/1933".

Shirley, Christian N.
b. Feb. 12, 1773
d. Aug. 11, 1853 (8?) - (1838?)

Shirley, Rosannah
Wife of Christian N.
b. July 27, 1776
d. Jan. 9, 1861 (1844?)

Shirley, Denton
Son of Christian and Rosannah
b. July 4, 1813
d. Apr. 6, 1890

Shirley, Christian
Son of Denton
No stone

See also p. 5 of Mountain ~~View~~ Grove Cem., Clark Co., 929.4, K641C. Marple Township?

#91 SILLINGS CEMETERY **

GEORGETOWN TOWNSHIP

On Alfred Schoen Farm, south of Ind. 64 and E. of Tucker Rd. in Section 3. Sillings owned land in this section on 1859 map. Information gathered by Nick Bush, 207 Greenlawn Dr. New Albany in 1978. See also: Index to History of Ohio Falls... 977.2 H62

Shirley, Delilah
Wife of W. H. Shirley
Born April 26, 1838
Died January 24, 1884

Sillings, Nancy
Wife of David Sillings
Born October 25, 1803
Died August 13, 1891

Sillings, David
Born 1780
Died October 25, 1872
Aged 92 years

Also: two broken stones: Robert Minton } both sons of
Jacob Minton } R.P & E Minton

#92 SLOAN CEMETERY

GEORGETOWN TOWNSHIP

On Old Galena/Edwardsville Rd. at intersection of Oakes Rd. and Frank Ott Road. Sec 35. Sloan owned land in n.w. corner of Sec. 35 on 1859 map. See also Greenville Twp. See also Index to 977.2 H62.

Charles Lockman working on this.

#10A Schwantz By Deed 1825 #11 Vet.

~~#89~~ SWARTZ (SCHWARTZ) CEMETERY **

GEORGETOWN TOWNSHIP

Between Galena and Georgetown on ~~Ernstberger~~ Frank Ott Rd. in Sec. 27, Twp. 2, R. 5.

Also known as ~~Russell Cemetery~~ and ~~Christian Triumph Cem.~~ ~~ERNSTBERGER~~ #11

See also Book A - p. 57. See also History of Ohio Falls, 977.2 H62, p. 274.

Information given to library by unknown patron. See also listing collected by Junior Historical Society, in VF Genealogy, Floyd Co. Cemeteries.

Duncan, William L.
Son of J. T. & G. Duncan
d. Nov. 15, 1839
Age 13 yrs., 3 mos. 5 days
(Also an infant sister)

Keller, Margaret
"Sacred to the memory of"
Consort of Daniel Keller
d. Apr. 11, 1847
in the 85th year of her age

Dosh, Clara A.
Dau. of Philip G. & Margaret G.
d. Feb. 16, 1854
Age 2 yrs., 6 mos., 9 days

Dosh, Charles K.
Son of Philip & Margaret Dosh
d. Feb. 25, 1854
Age 4 yrs., 9 mos., 28 days

Dosh, John William
Son of Philip & Margaret Dosh
d. Apr. 27, 1868
Age 6 days

-----, Mary
Dau. of W. & B.A.
d. July 20, 1859
Age 1 yr., 20 mos., 11 days
"Beneath this stone in sweet repose
Is laid mother's dearest pride"

"In memory of
Brookhart (?), Barbara
b. May 28, 1787
d. Jan. 31, 1846
Age 59 yrs.

In memory of
Keller, Daniel Webster
b. June, 1834
d. June 11, 1836
Age 1 yr., 11 mos., 27 days

Keller, Lewis A.
Son of Daniel & Zebyah (Zuriah?) Keller
d. Nov. 15, 1856
Age 28 yrs., 11 mos.
"In the midst of Life, we are in Death"

Son of J. P. E. Rady
b. Feb. 21, 1825
d. Sept. 13, 1825
"Suffer little children, to come
unto Me, and forbid them not,
for of such is the Kingdom of Heaven".

Keller, Casandra
Wife of Isaac R. Keller
b. Feb. 22, 1824
d. Apr. 14, 1867
"Thoughts which find imperfect vent
in words, while I the past recall
Raise thee this simple monument
Our friendship's last memorial"

Keller, William Spencer
Son of I.R. and C. Keller
d. May 15, 1863
Age 6 mos., 4 days

Keller, Sarah
Dau. of I. R. and C. Keller
d. July 25, 1959 (1859)
Age 12 days

SWARTZ CEMETERY (cont'd.)

In memory of:
Keller, Daniel
b. May 6, 1753
d. Nov. 5, 1838
Age 85 yrs., 6 mos.

Smith, Lewis M.
Son of John R. and Barbara Smith
d. Jan., 1857

Smith, Hubert D.
Son of John R. and Barbara Smith
d. April 19, 1857
Age 1 yr., 7 mos., 1 day

Keller, Charles Duncan
Infant son of Isaac and Casandra Keller
b. Oct. 16, 1853

Keller, Mary Ellen
Dau. of I. R. and C. Keller
b. June 22, 1851
d. Apr. 15, 1854

Keller, Margaret Steele
Wife of William Keller
d. Apr. 4, 1855
Age 30 yrs., 7 mos., 18 days
"Calm on the bosom of thy God,
Fair spirit rest thee now
Then while with ours thy footstep trod
His seal was on thy brow
Lone are parks and sad the lovers
When they meet, smile is gone
But, oh, a brighter home than ours
In heaven is now thine own."
Jennings. New Albany

Russell, Margaret
Wife of Charles Russell
d. June 12, 1852
Age 70 yrs.

Russell, Lafayette
Son of William and Elanor Russell
d. March 12, 1854
Age 1 yr., 1 mo., 27 days

Slythe, James M.
Son of J. M. and M. M. Slythe
b. Feb. 18, 1862
d. Sept. 18, 1865

Slythe, Catharine
Dau. of J. J. and M. M. Slythe
b. July 18, 1861
d. Aug. 18, 1874
Age 13 yrs., 1 mos.

SWARTZ CEMETERY (cont'd.)

Slythe, James M.
Consort of Mary Slythe
d. Nov. 26, 1862
Age 35 yrs., 5 mos., 16 days

Next grave unreadable

Schwartz, Caty
"In memory"
1826
Age 1 yr., 7 mos., 14 days

Schwarz, Nancy
d. Apr. 4, 1842
Age 17 yrs., 2 mos., 19 days.

Schwarz, William
d. Feb. 20, 1853
Age 22 yrs., 6 mos.
"Dearest husband hast left
Here thy loss we deeply felt
But his God that has bereft us
He can allow sorrow heal
Yet again we hope to meet thee".

Schwarz, George
b. Dec. 10, 1800
d. Oct. 18, 1851

Schwarz, Thomas G.
Son of George & Sarah Schwarz
b. July 10, 1845
d. Aug. 25, 1847

Schwarz, Levi W.
Son of G. and S. Schwarz
b. Feb. 14, 1842
d. Jan. 7, 1851

Schwarz, Richard
d. Feb. 1830?

Slythe, Jonathan
d. Dec. 22, 1834
Age 47 yrs., 11 mos., 17 days

Slythe, Elizabeth
b. Oct. 31, 1801
d. Oct. 16, 1885

Hans, George W.
Son of G. and L. Hans
b. Oct. 14, 1857
d. Aug. 23, 1858

On same stone:
Boyd, Elizabeth W.
b. Apr. 6, 1820
d. Jan. 4, 1892

Boyd, Israel
b. Sept. 9, 1820
d. Oct. 26, 1865
Both born in Anderson Co., S.C.

Boyd, Samuel W.
b. Dec. 2, 1863
d. Sept. -, 1864

Homberger, Ester
Wife of George P. K.
b. Apr. 25, 1833
d. Dec. 2, 1868

Wernert, George
Son of Jacob and Mary Wernert
b. May 15, 1850
d. Sept. 13, 1859

GEO 1/8

CHRISTIAN
#43 TUNNELL HILL CEMETERY *
(Edwardsville Cem.)

GEORGETOWN TOWNSHIP

Off Edwardsville-Galena Rd. in Sec. 35, west of Edwardsville. Information taken from Miss Sloan's notebook. (1933.)

*SEE NOTE BELOW:

Ayres, Addell L.
Wife of J. W. Ayres
Born April 27, 1859
Died December 21, 1915

Babcock, Susan
Wife of Lee Babcock
Born May 25, 1797
Died August 16, 1871

Calhoon, Nancye
Wife of J. Calhoon
Born August 29, 1856
Died June 20, 1914

Capper, John
Husband of Rebecca Capper
Born December 19, 1822
Died January 31, 1876

Cole, George H.
Born December 1, 1859
Died July 15, 1909

Cole, Ella
Born December 23, 1861
Died ----

Cole, Stephen
Born 1854
Died 19--

Cole, Susan
Born 1858
Died 1929

Cook, Charles N.
Born 1837
Died 1913

Cook, Emily
Born 1856
Died ----

Dean, Joseph A.
B. September 10, 1847
D. March 10, 1911

Dean, Anna P.
B. October 10, 1842
D. ----

Druin, Martha T.
Wife of G. H. Druin
B. June 20, 1850
D. February 24, 1884

Duncan, N. B.
B. November 23, 1835
D. January 17, 1893

Duncan, Jennie
B. January 5, 1841
Died January 2, 1822

Edwards, Henry H.
Born July 8, 1814
Died January 24, 1866

Edwards, Susannah
Born April 8, 1815
Died November 14, 1890

Ford, John H.
Born March 8, 1819 .
Died February 2, 1885

Ford, Rebecca A.
Born October 22, 1822
Died March 22, 1887

Foreman, George
Born July 26, 1845
Died November 11, 1884

Foreman, Caroline
Born October 8, 1846
Died June 17, 1887

Joyce Short of Edwardsville informed us that this cemetery was bought by a company Edwardsville Cemetery Inc. and is now owned by them. It no longer belongs to the church. 1/23/1985

Foreman, Elizabeth
Wife of George Foreman
Born July 4, 1810
Died March 27, 1886

Flickner, John W.
Born March 7, 1840
Died July 28, 1913

Flickner, Charity (Lidikay)
Born November 25, 1841
Died December 2, 1909

Ferguson, Malinda
Wife of William Ferguson
Born April 27, 1810
Died January 6, 1885

Garot, Jules
Born January 27, 1825
Died, October 3, 1894

Garot, Esther L.
Born May 26, 1826
Died August 22, 1897

Garot, Francis P.
Wife of H. Garot
Born December 24, 1849
Died February 14, 1891

Hanger, William
Born 1846
Died 1924

Hanger, Avesta A. S.
Born 1850
Died 1915

Hanger, David
Born November 1, 1815
Died May 15, 1895

Hanger, Nancy J.
Born February 5, 1823
Died January 23, 1887

Hanger, Thomas
Born November 11, 1844
Died February 19, 1918

Hanger, Candace
Born September 20, 1849
Died ----

Hanger, Martin V.
Born December 28, 1825
Died April 20, 1919

Hanger, Sarah
Married October 7, 1847
Died November 16, 1904
Aged 75 years 10 mos.

Harrell, Louisa A.
Wife of G. B. Harrell
Born November 29, 1858
Died January 11, 1908

Hendren, Moat
Born December 5, 1827
Died May 13, 1904

Hendren, Elizabeth
Born November 24, 1833
Died ----

Hessing, Jacob
Born October 16, 1811
Died December 10, 1883

Hessing, Henrietta
Born February 20, 1834
Died September 11, 1919

Hitner, Louis
Co.H. 29th Indiana Inf.
Born January 18, 1840
Died February 28, 1909

Hitner, Albert
Born April 16, 1816
Died March 20, 1898

Hitner, Sophia L.
Born May 12, 1818
Died June 9, 1908

Hickman, John
Born, February 23, 1814
Died May 4, 1888

Hickman, Elizabeth
Born September 25, 1823
Died February 9, 1895

Holmes, Lafayette
Born April 30, 1840
Died June 5, 1923

TUNNEL HILL (cont'd)

Holmes, Catherine
Born February 19, 1842
Died November 7, 1907

Huff, Francis M.
Born March 4, 1834
Died January 18, 1896

Huff, Elizabeth J.
Born September 19, 1843
Died ---

Hunter, William H.
Born September 17, 1812
Died July 29, 1890

Hunter, Mary
Born April 11, 1811
Died ----

Jennings, Joseph
Born November 14, 1825
Died November 7, 1837

Jennings, Harriet
Died March 25, 1877
Aged 65 years

Jennings, Josiah L.
Born April 1, 1837
Died June 25, 1889

Jennings, Mary M.
Born October 9, 1841
Died October 16, 1897

Johnson, John M.
Co. K, 93rd Ind. Vol. Inf.
Born June 20, 1839
Died November 13, 1894

Knabel,Caroline
Wife of Nicholas Knabel
Born December 30, 1848
Died June 2, 1886

Krousgrill, Conrad
Born February 22, 1832
Died April 28, 1903

Krousgrill, Rachel
Born June 8, 1836
Died August 6, 1886

Kookindoffer, Henry C.
Born 1847
Died 1911

Kookindoffer, Francis
Born 1855
Died 1919

Keith, Enos B.
Born 1842
Died 19--

Keith, Mary E.
Born 1843
Died 1922

Lafollette, Francis M.
Born October 24, 1832
Died October 16, 1909

Lafollette, Amanda E.
Born September 10, 1841
Died August 20, 1904

Lidikay, Nancy
Wife of George W. Lidikay
Born January 2, 1833
Died August 21, 1926

Lloyd, James
Born April 11, 1835
Died October 3, 1924

Lloyd, Sarah E.
Born February 23, 1838
Died November 11, 1909

Lusher, Mary M.
Wife of Michael Lusher
Born July 8, 1827
Died December 17, 1908

Mayfield, Mary A.
Wife of L. Mayfield
Born January 14, 1881
Died when 97 yrs. old

Mayfield, Sotherland
Born June 16, 1826
Died November 23, 1888

Mayfield, Amanda
Born April 1, 1826
Died November 21, 1893

Mayfield, William
Born 1849
Died 1911

Mayfield, Susie
Born 1853
Died 1912

Meyer, John C.
Born July 27, 1806
Died March 14, 1884

Meyer, Hannah S. C.
Born April 9, 1809
Died April 19, 1885

McCullough, George W.
Born August 20, 1830
Died May 27, 1906

McCullough, Rosella
Born February 5, 1846
Died January 26, 1920

Morris, Samuel J.
Co. K, 93rd Ind. Vol.
Born 1837
Died 1922

Morris, Abagail
Born 1846
Died 1919

Mosier, Joseph F.
Born 1847
Died 1880

Mosier, Susan A.
Born 1843
Died 1912

Mosier, George W.
Born 1851
Died ----

Mosier, Adaline
Born 1849
Died 1923

Mottweiler, Adam
Born June 12, 1810
Died March 27, 1890

Mottweiler, Elizabeth
Died April 6, 1888

Mottweiler, Jacob
Born March 4, 1845
Died December 9, 1888

Mottweiler, Mary E.
Born June 11, 1843
Died ----

Mottweiler, George A.
Born November 21, 1839
Died March 14, 1915

Mottweiler, Nancy J.
Born September 22, 1849
Died --1935

Nance, Eliza
Wife of J. W. Nance
April 14, 1850

Nance, Lucy C.
Wife of John W. Nance
Born February 14, 1837
Died August 9, 1881

Nance, John W.
Born May 30, 1835
Died April 12, 1912

Nance, Mary A.
Born October 20, 1856
Died ----

Nettle, Delilah J.
Wife of John R. Nettle
Born July 31, 1851

Died February 10, 1892

Norton, William L.
Born April 5, 1852
Died ---- OCT 23, 1928

Norton, Nellie M.
Born December 9, 1845
Died September 12, 1903

Oakes, A. A.
Born January 1, 1859
Died ---- 3-26-1937

* PER MRS CHARLES KEMMER
106 MERIDIAN ST.
W. LAFAYETTE 47906

GREENVILLE

TUNNEL HILL (cont'd)

Oakes, Mary E.
Born March 28,1859
Died February 3, 1900

Oakes, Lucinda
Wife of W. D. Oakes
Born April 14, 1906

Perkins, Thomas T.
Born March 5, 1823
Died May 14, 1901

Perkins, Mary C.
Born September 28, 1835
Died December 30, 1906

Perkins, Cyrus T.
Born 1859
Died 1922

Perkins, Emma H.
Born 1868
Died ---

Ratliff, James H.
Born December 22, 1835
Died December 30, 1882

Ratliff, Sarah G.
Born September 20, 1843
Died July 3, 1892

Routh, James H.
Husband of L. G. Routh
Born September 6, 1856
Died October 25, 1890

Routh, James M.
Born January 21, 1834
Died July 23, 1911

Routh, Martha E.
Born April 23, 1834
Died October 21, 1917

Routh, James
Born July 21, 1805
Died October 1, 1872

Routh, Ellendor M.
Born November 10, 1806
Died January 21, 1878

Shirley, Eliza A.
Wife of H. D. Shirley
Born March 31, 1858
Died April 9, 1900

Smith, Catherine
Wife of A. J. Smith
Born June 18, 1853
Died December 19, 1884

Stoker, Adam
Born 1840
Died 19--

Stoker, Mary A.
Born 1851
Died 1914

Schechter, Jacob
Born June 23, 1852
Died April 27, 1914

Schechter, Cora E.
Born July 6, 1857
Died October 3, 1921

Stopher, William J.
Born 1857
Died 1923

Stopher, Grandpa Henry
Born 1833
Died 1905

Stopher, Grandma Catherine
Born 1831
Died 1913

Stoy, Henry B.
Born 1857
Died 19--

Stoy, Gertrude Forse
Born 1858
Died 1904

Sullivan, Eugene
Born July 25, 1854
Died February 9, 1881

Sullivan, Martha E. (Dailey)
Born October 16, 1854
Died September 8, 1900

Tresenriter, Henry
Born January 18, 1841
Died March 9, 1902

Tresenriter, Nancy J.
Born March 6, 1848
Died November 1, 1930

Welman, Charles S.
Born 1854
Died 1919

Welman, Margery E.
Born February 27, 1853
Died February 25, 1893

Wetzel, Levi
Born November 14, 1847
Died March 22, 1928

Wetzel, March E
Born January 8, 1854
Died January 3, 1919

Wolfe, George H.
Born July 15, 1821
Died January 23, 1888

Wolfe, Martha A.
Born June 18, 1819
Died January 10, 1888

Yenowine, Francis M.
Born December 25, 1835
Died September 7, 1919

Yenowine, Harriet Z.
Born November 27, 1840
Died May 10, 1913

#113 WAGNER CEMETERY **
(private) Destroyed

Georgetown Township

Reference: Cemeteries in Floyd County, Indiana, located in the Floyd County Public Library, Indiana Room. Unnamed, not located, and unlisted cemetery.

Located by: 13 December 1980, Charles Lyn Lockman, (reporting)b. 1940, residing northeast of Edwardsville on Quarry Road in Section 31, Georgetown Township, (address) R.R.#2 Box 485-L, New Albany, Indiana 47150. Member No. 1 of the S.I.G.S., and also the Floyd County Historical Society.

Location: Georgetown Twp., in the NW¼ of the NE¼ of the NW¼ of the NW¼ of Section 1, T.3 S., R.5 E., Floyd County, Indiana, at about 900 on the Georgetown USGS Quadrangle. UTM (Universal Transverse Mercator) Grid System location is Zone 16, Easting 594880m., Northing 4237980m.

General Location and Description: Private cemetery located on a northwest slope about 40' south of the southwest corner of the Tunnel Hill Christian Church structure, about 25' of a concrete block dwelling(rental by the church), 10' east of two LP gas tanks owned by the church. The Wagner Cemetery is about 200' south of the intersection of the Old Georgetown Road with Tunnel Hill Road, southeast 250' of the Tunnel Hill Cemetery, 1,000' east of Yenowine Lane, and about 400' northwest of I-64 interchange with Indiana Hwy# 64. I've grown up in Edwardsville,while wandering and hiking, I have remembered this cemetery. I couldn't find anyone who knew anything about this cemetery,which included some older members of that church,and my mother, Laverne Hottell Lockman whom grew up in the vicinity of Duncan and Edwardsville. The Wagner Cemetery is in yard area of the rental area of the church. A japonica bush covers the foot area of this one burial, all other burials, if there,were not visible by depression or marker.

Property Owner: Tunnel Hill Christian Church, Old Georgetown Road at Edwardsville, New Albany, Indiana address.

Stone Reading is as follows:

Stone #1- MYRTLE ALMA/WAGNER/FEB. 15, 1887/MAR. 13, 1918. She was 31 years and 26 days old at death. This stone looks as new as 1970's, the modern pillow type stone, measuring 18" x 24".

Others unmarked- Possible other graves , but absence of depressions, ground cover,and markers do not suggest others.

Old Map: The Map of Floyd County, Indiana, dated A.D. 1859, places the ownership as D. Shirley, with other neighbors as A. Shirley, L. Lidikey,W. Lidikey, S. Davis,M. Yenowine,M. Lusher, and H.H. Edward. The 1882 map listed the ownership as Delilah Shirley.

Historic Sites: Indiana Historic Sites & Structures Inventory Interim Report, dated March 1978, pages 40 and 41 listed only one historic structure, #162, Yenawine-Nichols-Collins House, located at 5118 State Road #64, at least 1,0000' north of the Wagner Cemetery. Old School House No.4, known as the Grange Hall,use to stand across the road(north) in the early 1950's.

Cemetery Notes by the Locator: Its strange to note that the Tunnel Hill Cemetery existed across the road from this cemetery even at a much earlier time but this burial of 1918 was place were it is, unless there are earlier burials there but unmarked now. Color 35mm photos was taken and sketch.

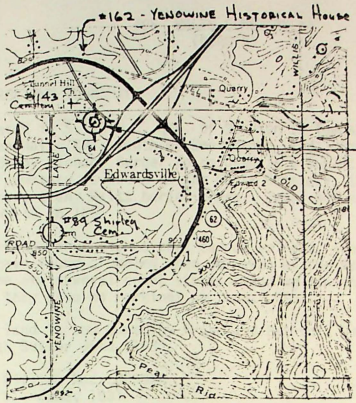

GENERAL VICINITY LOCATION MAP

U.S.G.S. Georgetown Quadrangle, Scale 1"= 2,000'.

#113 Wagner Cemetery

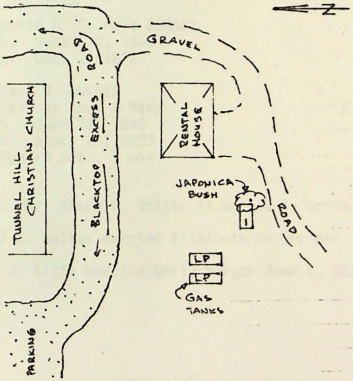

LOCATION MAP-IMMEDIATE AREA

SKETCH OF #113 WAGNER CEMETERY

Locator: Charles Lyn Lockman
R.R.#2 Box 485-L
New Albany, Indiana 47150
(Sec. 31-Georgetown Twp.)



#95 WALTS CEMETERY **
(BURGER)

GEORGETOWN TOWNSHIP

Located in S.1/2 N.E. qtr. of Section 5, Township 3S, Range 5E. This is on Walts Rd., south of Georgetown, Ind. One-half acre was set aside by Michael Burger to be used as a public burying ground. Although the cemetery is known as the Walts Cemetery, there is no evidence that there are any Walts buried there. James Burger sold the land to George W. Walts in 1855.

There are four stones that cannot be read, even by taking rubbings. Some we have found crumbled when we raked up the debris after we had it cleared. There are several creek stones standing upright that we are sure are headstones but they have no markings on them. PSB.

The land is now owned by Frank and Patricia Smith Butler. Listed by Patricia Smith Butler June, 1983.

1. William Macy BURGER
   b. June, 1831
   d. 1832
   Age 9 mos.

2. Infant BURGER
   b. & d. Dec., 1842

3. David A. Delbert BURGER
   b. Sept. 18, 1848
   d. Dec. ?, 1852

4. Sara J. BURGER
   Dau. of Emul & Mary
   b. June 28, 1840
   d. Sept. 28, 1853
   Age 13 yrs., 9 mos.

5. Emily
   Wife of John W. ELLIS
   d. Mar. 26, 1849
   Age 31 yrs., 8 mos.
   Has footstone marked EE

6. Sacred
   to the memory of Elizabeth WELKER
   consort of Henry W. WELKER who
   was born Nov., 1811, died Jan. 4,
   1835
   Age 24 yrs., 2 mos.

7. This stone is Erected to the memory
   of George W. FOX who departed this
   life Oct. 29, 1832
   Has footstone with GWF

NOTE: Mr. Henry W. Welker is buried in Wolfe Cem. with another wife.

Henry W. Welker married Elizabeth Burger Mar. 26, 1830, by Henry Bonebrake

John W. Ellis married Emily Burger June 2, 1837 by Henry Bonebrake

#112 WATKINS - DINGLE CEMETERY

GEORGETOWN TOWNSHIP

At end of Rouck Road off Willis Road in Sec. 31 on Lorraine Warmoth's property.

Mr. Charles Lockman is working on this, Feb., 1981.

See 977.2 H62 p. 160.

ADDITIONS/CORRECTIONS

The Indiana History Room staff has been notified by the patron listed below of the following additions and/or corrections. We make note of them here for your information; however, the Library cannot assume any responsibility for their accuracy.

p. FR-1: Mayfield, Laurence's birth & death dates: 1886-1894
p. FR-2: Campbell, Forest M. " " 1897-1983
p. FR-5: Lydia Mayfield " " 1845-1923
p. FR-6: Mayfield, Emma " " 1902-1968
p. FR-5: Payton, Maggie " " 1894-1894

--- information from Tom & Sharon Mayfield, R.2 Box 14, Georgetown, IN; Sept. 24, 1987

FLOYD COUNTY

GREENVILLE TOWNSHIP CEMETERIES

CODE: ** Complete listing of all readable stones; or cemetery has been destroyed
* Partial listing
(A) Bible & Cemetery Records, Vol. I -- 929 P293bc
(B) Bible & Cemetery Records, Vol. II -- 929 P293bc
(C) 950 Tombstones, etc. -- 929.1 P293n
(GR) Greenville Township
(GEO) Georgetown Township
(FR) Franklin Township
(LAF) Lafayette Township
(NA) New Albany City and Township

		**********	PAGE
**		Baptist Churches & possible cemeteries	GR-1
**	#118	Boston Cemetery	GR-2
	#4	Brock Cemetery	GR-3
**	#26	Buttontown (See: Maple Hill)	A-119
**	#6	Chapel Hill	GR-4 C-41
	#54	Clipp Cemetery	GR-6
**	#55	Coffman Cemetery (Also Collins Farm)	GR-7
**	#60	Englemann Cemetery	A-125
**	#61	Evans Cemetery	GR-10
**	#14	Galena Cemetery (or Galena Methodist)	A-96
**	#15	Garretson (Garrison) Cemetery	GR 12+GR12-A
**	#115	Girdner Cemetery	GR-13
**	#17	Greenlawn Cemetery (Also Greenville Cem.)	GR-15 GR-19
**	#68	Harmon (See: Johnson Chapel)	C-75
**	#18	Heil (Also Howell)	GR-30
		Jacques Greenville Road	GR-31

929.377219
M159

929.377219
G814

**	#68	Johnson Chapel Kepley (see MAPLE HILL)	C-75
**	#70	Lamb Cemetery (See Also: Lafayette Twp.)	GR-32
**	#73	McGlothin Cemetery	GR-33
**	#74	McKown Cemetery (Also: Roop or Reap)	GR-34
**	#26	Maple Hill (Also: Buttontown & Old Union)	A-119
**	#106	Morris Cemetery	C-45
**	#117	Mundall Cemetery	GR-35
**	#76	Mt. Eden Cemetery	B-66
**	#31	Navilletown (See: St. Mary's Navilleton)	
**	#26	Old Union (See: Maple Hill)	
**	#101	Pectol Cemetery	GR-36
**	--	Pleasant Ridge (Clark Co., but many Floyd Co. citizens buried there)	C A-1
**	#83	Rainey (Raney) Cemetery	GR-37
**	#103	Roberts Chapel Cemetery	GR-38
**	#41	Schrader's Chapel (See: Taylor's Cem.)	GR-~~42~~ 55
	--	Scottsville Advent or Scott Farm (See: Mt. Eden)	B-66
**	#38	St. John's (Lutheran and/or Pentecostal)	A-111 GR-39
**	#31	St. Mary's Navilleton (Catholic)	929.377219 C396
	#86	Sears Cemetery	GR-~~41~~ 54
**	#61	Stroud Evans (See: Evans)	GR-10
**	#41	Taylor Cemetery (Also: Schrader's Chapel) (Also: Greenville Methodist Episcopal)	GR-55
**	#42	Thurman Cemetery	GR-58A

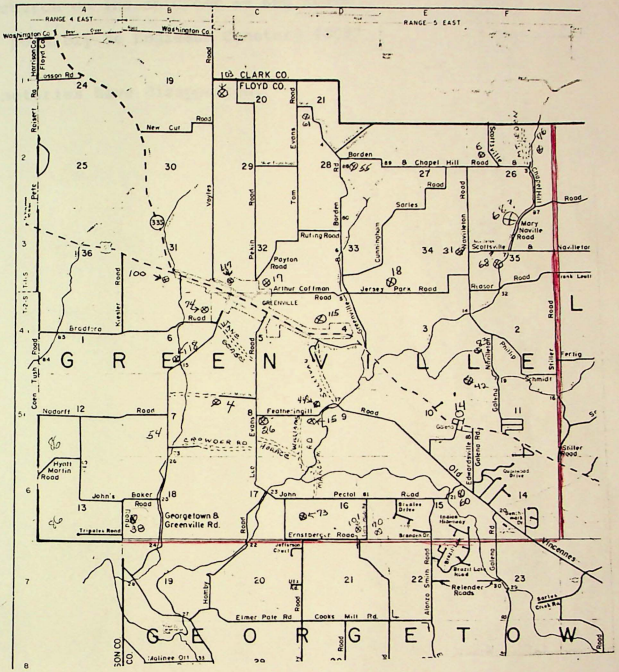
RANGE 4 EAST
RANGE 5 EAST
Washington Co.
CLARK CO.
FLOYD CO.
GREENVILLE
GEORGETOWN
Georgetown & Greenville Rd.
Arthur Coffman Road
Payton Road
Feather-ingill Road
Ernstberger Road
Elmer Pate Rd
Cooks Mill Rd.
Reiender Roads
Mary Neville Road
Scottsville Rd
Jersey Park Road
Brooks Drive
Brandon Dr.
Vincennes
Hollinee Crk
JOHN CO
Jasson Rd
New Cut Road
Broadfire
Nabarff Road
Hawkins Rd
Hyatt Martin Road
John's Baker Road
Trigates Road
Hollinee Crk Rd
Pectol Rd
Greenville Rd
Mitchell Rd
Schmidt
Ferbig
Skiller Road
Diamond Drive
Hazlett Lane
Gaines
Hazlett Rd
Hazlett Creek Rd
Hanes Store Road
Hazlett Creek Rd
Hazlett Lane
Hazlett Rd



BAPTIST CHURCHES

GREENVILLE TOWNSHIP

1½ miles west of Greenville in Sec. 36 -- See History of Ohio Falls Cities and their Counties, 977.2 H62 p.288

Baptist church on Indian Creek -- see above

This may possibly be Engleman Cemetery #60??

These cemeteries have disappeared.

#118 BOSTON CEMETERY **

GREENVILLE TOWNSHIP

In Section 6 on west side of Richland Creek where it crosses Georgetown - Greenville Road, on property owned by Jim Hartfied at this time, and formerly owned by George Collins (1859 map).

The Boston family were early settlers and only Bostons were buried there. See: 977.2 H62, p. 281 and 282.

Information given by Mrs. Elsie McKown, August 1, 1981.

Only 1 broken stone left -- no inscription readable.

NOT TRUE - Several Buried Broken

Information from Andy Boston, a relative, 7-31-2003:

He took a picture of these stones:

David L. Boston
b. 12-22-1786
d. 5-25-1878

Mary Boston
b. 8-13-1796
d. 6-17-1888

#4 BROCK CEMETERY

GREENVILLE TOWNSHIP

North of intersection of Lee Evans Road and Jesse Martin Road.
Sec. 5. 977.2 H62 - P.288.

#6 CHAPEL HILL CEMETERY **

GREENVILLE TOWNSHIP

Thislist copied from Miss Grace Sloan's notebook, (Located on Borden-Chapel Hill Road.)
See also: 950 Tombstones, pp. 41-44. Similar listing but some differences.

Bell, Cynthia
b. 1860
d. 1889

Burkhart, John W.
b. 1854
d. 1928

Burkhart, Jane
Wife of John Burkhart
b. 1850
d. ---

Goss, Rev. James M
b. 1831
d. 1880

Goss, Malinda
Wife of James Goss
b. 1829
d. 1917

Goss, David L.
b. 1854
d. 1933

Goss, Ella J.
Wife of David Gass
b. 1856
d. 1921

Hale, Theodore
b. 1843
d. 1923

Hale, Mary E.
Wife of Theodore
b. 1850
d. 1923

Johnson, Washington
b. 1821
d. 1911

Kimberger, Charles (Kinberger?)
b. 1851
d. 1931

Loweth, John
b. 1842
d. --

Loweth, Mary
Wife of John
b. 1840
d. 1915

McCutchan, Samuel J.
b. 1832
d. 1904

McCutchan, Elizabeth
Wife of Samuel McCutchan
b. 1832
d. 1914

Robards, Naomi E.
b. 1854
d. 1924

Rufing, William Sr.
b. 1839
d. 1902

Rufing, Kathie
Wife of William Rufing
b. 1844
d. 1887

Sarles, George W.
b. 1846
d. 1914

Sarles, Barbara A.
Wife of George Sarles
b. 1846
d. 1927

CHAPEL HILL CEMETERY (cont'd)

Scott, Rebecca
b. 1830
d. 1907

Scott, America
b. 1835
d. 1900

Scott, Jermiah
b. 1831
d. 1886

Scott, Dorcas
b. 1834
d. 1891

Scott, George M.
b. 1860
d. 1879

Scott, Rev. Harbert
b. 1829
d. 1908

Scott, Nancy E.
Wife of Rev. Harbert Scott
b. 1835
d. 1908

Scott, Elizabeth M.
b. 1824
d. 1913

Scott, Moses
b. 1833
d. 1879

Scott, Moses
b. 1852
d. 1879

Scott, George S.
b. 1822
d. 1888

Scott, Mary
b. 1826
d. 1906

Scott, Robert
b. 1859
d. 1921

Scott, Wesley
b. 1831
d. 1907

Scott, Wesley
b. 1853
d. 1886

Thompson, Laura
b. 1854
d. 1931

#54 CLIPP CEMETERY Baker - Located 2000

GREENVILLE TOWNSHIP

Sec. 7 on Georgetown/Greenville Rd. between Baker Rd. and Nadorff Rd.

See 977.2 H62 - p. 568. Mr. David Lidikey went out to look for this cemetery but couldn't find it.

Jayne Bond, 923-9162 says father owns property and would check on graves. March 23, 1979.

No answer July, 1980.

Phone disconnected December, 1982.

ED Pierce FARM

DENNIS GIBSON WORKING ON THIS 10/83 BAK

#55 COFFMAN CEMETERY **

GREENVILLE TOWNSHIP

This inactive cemtery is located 2.3 miles north of U.S. 150, Sec. 28 on the Borden Road, to the right of Borden Rd. just before the Chapel Hill Road. The half-acre cemetery is now included in the property of Norman and Norma Veron and is enclosed by their fence. The Veron's take an interest in caring for the cemetery and they are, at this date, doing extensive repair work on the cast-iron fence located in the north corner.

Jane Coffman set aside this portion of land for this cemetery and also reserved the north section of it for her own use. (Court of Common Pleas, May term, dated June 15, 1867). Abraham Coffman, her husband, was buried there, but the only evidence of Jane's burial is a footstone with the initials J.C. The footstone is found in the cemetery next to a stone that has broken off at the top, omitting the name and many believe this to be it's proper location. (See entry for the son of R. and C. A. Coffman). See 977.2 H62 - p. 282-6.

Information given to the library by Mrs. Kenneth Bedan, 8/4/76, R.R.2, Floyd Knobs, IN. 47119.

Akers, James
b. June 21, 1782
d. Feb. 1, 1851

Akers, John M.
Son of James & Sarah
b. Oct. 21, 1811
d. Jan. 2, 1831

Akers, Sarah
Wife of James
Mother-in-law of John Evans,
the husband of M. E. Evans
b. May 7, 1792
d. April 3, 1864
Erected by her daughter,
M.E. Evans

Beeler, Harriet
Daughter of Granville & Elizabeth
d. July 17, 1852
5 mos. 29 days
(Also footstone in evidence)

Breedlove, Barbara A.
1777-1851
Isaac 1772-1848
(This is a new stone erected
by Noble Miller, between the
following two old stones)

Breedlove
---------1849

Breedlove

Byerly, John Tobias
d. Oct. 4, 1853
Age 21 yrs., 1 mos., 2 days.

Miller, Priscilla
Wife of John H. Miller
b. Sept. 19, 1824
d. July 20, 1851
(Also footstone in evidence)

Coffman, Abraham
d. May 26, 1853
Age 57 yrs., 4 days

Coffman, Abraham
Son of John S. & Nancy
d. July 13, 1852
Aged 5 mos., 8 days

Coffman, Ann
Daughter of John S. & Nancy
d. July 27, 1851
Aged 6 yrs., 2 mos., 16 days

Coffman, Hannah
Daughter of John S. & Nancy
Died July 13, 1852
Aged 5 months, 8 days

Coffman, Jane
Daughter of John S. & Nancy
Died October 31, 1846
Aged 8 years, 6 months, 7 days

Coffman, Robert M.
Born August 29, 1825
Died December 14, 1866
(Footstone in evidence)

--------?
Son of R. (Ross) and C.A. (Catherine)
Died June 18, 1848
Aged 1 year, 5 months, 10 days
(Footstone in evidence inscribed J.C. may belong to this stone which has the name broken off)

Miller, Elizabeth
Wife of Henry H. Miller
Born November 1, 1800
Died March 28, 1875
(Footstone in evidence for these two entries)
(Erected by Harper)

Miller, Henry H.
Born March 7, 1794
Died March 12, 1847
(Erected by ----Pool & Co.
New Albany, Ind)

Miller, Jno (John?) genr (Junior?)
(general?)
Died February --th --1827
Aged 69 y-----th
(New stone erected by Noble Miller between this stone and another that is illegible. Listed below:

Miller
Sarah, his wife
(Dates unknown)
John S., Sr.
1758-1827

Rankin, William H.
Son of G. W. & M. E.
Died August 4, 1865
Aged 1 year, 10 months, 27 days

Stark, James P.
Born April 18, 1843
Died January 18, 1862
(A private in Captain Ferguson's Co., 23rd Rgt. Ind. Volunteers)
(Also a footstone in evidence)

Children of Henry & Louisa
Stark- (All share 1 stone)

Evelina
Born March 20, 1818
Died July 22, 1851
(Footstone in evidence)

An infant son
Died January 28, 1850
Aged 2 days

Also an infant daughter
Born & Died Aug. 22, 1859

There are also in evidence some 23 stones that cannot be read at all -- no letters or numerals being discernable. 6 other stones are partially readable or identifiable by their location. These stones are listed below, copied true to spellings and markings as well as they can be read.

---- FPKPG
(Possibly the lower half of the stone, last line)

Oct. the 13th, 1833
Simp------HDEP
Th--------ADG
1 YA--7 D 7 M
(Footstone is found nearby but has no readable marks. Due to location, is identified as belonging to this grave)

W--A Mc

-----3 1832
------B---

H.S. Dcmay (?)
" 1830

#61 EVANS CEMETERY **

GREENVILLE TOWNSHIP

In Section 28 on Miller Road, on a hill full of large poplar trees, enclosed by 3/4 iron fence. There is one small white stone and one creek stone besides those listed. Information given to library by Mr. Morris Taylor, Georgetown, Ind. 9/12/75. Also copied from State Library records G.Pf 977.201 F645, #5 listed by Floyd Central Jr. Historical Society, 1971.

Rebecca, wife of Stroud Evans
Born 13 April 1803
Died 25 Dec. 1851

Also on a more modern stone:

Evans
Stroud & Rebecca
no dates

(There was at one time two large cedar trees in this cemetery but they are broken and are about gone (1975)

Land owned by Evans in N.W. quarter of Sec. 28 on 1859 map.

See also Index to 977.2 H 62 - History of Ohio Falls...

#14 GALENA METHODIST CEMETERY *

GREENVILLE TOWNSHIP:

On U.S. 150, north side near west of Galena. Original listing in book "A", p. 96.

Additional listing compiled by Mr. Claudius Daily, 922 Hildreth St., New Albany, October 15, 1950.

Keithley, Claudine
Son of R. T. and E. R. Keithley
Born and died 1875

Wolfe, Wm. H.
b. 1910
d.

Wolfe, Frances E.
b. 1919
d.

Wolfe, Billy Joyce
1927-1934

Yerks, Andrew
Co. C. 23 Ind. Infantry
b. 1834
d. July 20, 1887

Per Anna Frederick

This is another name for Galena Cemetery. See New Albany Tribune, June 21, 1979, p. 3. Article in VF Cemeteries.

GR -12
(See also GR-12-A)

#15 GARRISON (GARRETSON) CEMETERY **

GREENVILLE TOWNSHIP: (Same as Lamb/Fife Cemetery, per Margaret Atchley)

Garrison Farm is now owned by Mrs. Frank Fife, a descendant. She lives in Galena (1968) and said she would go with us to this cemetery. Mrs. East said this is a very small cemetery at the Horace Williams Lane. (Taken from Miss Sloan's notebook).

According to 1859 map of Floyd Co., J. Garretson owned s.w. part of Sec. 9 in Greenville Twp.

Garretson (Garrison) Jacob
Revolutionary War Soldier
b. October 6, 1755 New Jersey
d. April 6, 1836 Floyd Co. (April 16, 1836? 81yrs and 6 months?)*
(Pension Gloucester Co. N.J., D.A.R. 26545? I.A.R.?)

Garretson, Millicent Tomlin
Wife of Jacob
b. February 11, 1768 N.J.
d. October 26, 1854 Floyd Co.
(See GR-12-A!)

(See also Jane Garretson in Taylor Cemetery)

Another grave was formerly visible:

Smith, Experience Garretson (See GR-12-A!)

Per Mrs. Reece (Mrs. Fife's daughter)

See also: Index to History of Ohio Falls.....977.2 H62

* This possible information was given to the library in Feb. 1994 by Margaret Atchley, who read the stones differently.

(See also GR-12)

GARRETSON BURYING GROUND

(same as Lamb/Fife Cemetery, per Margaret Atchley)

This cemetery holds the remains of Jacob Garretson, a Revolutionary War Soldier. At the time of listing this cemetery, his stone was not standing. It could have been knocked over and covered with vines and dirt. It was raining the day we were there and we did not take time to dig around.

There is room for quite a few more graves than have stones standing at this time. The plot is fenced in and is in a wooded area.

The farm on which this cemetery is situtated is still owned by descendents of Jacob Garretson. It is located just off the Featheringill Road southwest of Galena.

Listed by Kenneth and Anna Frederick 8 March 1987

Pricilla GARRETSON
d. 30 October 1834 (1864?)*
aged 46y less 25 das.

Millicent GARRETSON
wife of Jacob
d 28 October 1854 (1856?)*
aged 86 years

Experience w/o
Adam M.SMITH d/o
Millicent and Jacob
b. 27 Sept. 1800
d. 6 Feb. 1897

Adam SMITH
d 14 Feb. 184(5?) (1842?)*
aged 5y 8m 6d (54yrs. 8mos. 6days?)*

Ludlow (?)* HAND
d. 24 Jan. 1850
aged 62y 9m 19d

Millicent w/o L.HAND
b. 12 Nov. 1797
d. 10 Nov. 1885
(d/o H.J & SA.?)*

Loal E. d/o J.& S.A.COFFMAN
d. 26 Apr. 1851 aged 5y 2m 6d (d. April 26, 1854?)*
(s/o C. & H.Z.?)*

John F. s/o B.& H.Z. COMPTON
d. 16 July 1851 aged -y 4m 16d (aged 1yr. 4mo. 16da.?)*
(Failing?)*

Jacob G. SMITH Was Killed by the Milling of a bridge NA & S RR March ? 185? (NOTE:) These two dates appeared to be the same but I could not make them out, they resembled an x. (March 17 1857??)*

Silva GARRETSON
d. 27 Apr. 1875 aged 67y 4m 16d.
NOTE: This stone was laying down and covered with dirt.

This list was a gift to the Library by Anna Frederick.

* This possible information was given to the library in Feb. 1994 by Margaret Atchley, who read the stones differently.

116

#115 GIRDNER CEMETERY **
(Gardner)

GREENVILLE TOWNSHIP

Off US 150 west of Greenville-Borden Rd. in Section 4, northwest corner.

Information given by Mrs. Elsie McKown, P.O. Box 7, Greenville In 47124 on June 23, 1981

Mrs. McKown reported that neighbors said there were two cemeteries on this property, which the 1859 map shows as owned by Gardner. (She said Girdner is the correct spelling).

One cemetery is near the spring and the other farther down the branch toward Coffman Creek (Jersey Creek). Nobody has ever tried to dig for more stones, altho some could be buried because it is so overgrown. A few broken stones on surface.

#17 GREENLAWN CEMETERY **

GREENVILLE TOWNSHIP

SEE: 929.377219 for complete listing
G814 BOOK "G"

The Greenville Cemetery was laid out December 6, 1852 by Samuel Sease, Julius R. Porter, Reuben C. Smith, C.S. Sample, and Jacob Sheets. There were 140 lots, each 15 ft. square, with convenient alleys four feet wide and an avenue through the center, north and south, 43 ft. wide. Source: History of the Ohio Falls Cities and their Counties, Vol. II pp. 298-299

The Greenville Cemetery, Plat Book A, Page 26 -- Plat No. 21

Each of the numbers lots are 15 ft. square. The Common lots are 30 ft. long and 7½ ft. wide and are to be laid off in the form of A and B when needed, they are given for the use of the public, but to be subject to the control of the Trustees as to where and how to be used.

The public avenue is 43 ft. wide, and the alleys are all four ft. wide.

The foregoing Plat of the Greenville Cemetery is made by Samual Sease, Julius H. Porter, Reuben C. Smith, Charles S. Samples and Jacob Sheets as Trustees for Record. Witness their hands and seals as said Trustees this 6th day of December, A.D. 1852.

Samuel Sease
Julius R. Porter
Charles S. Samples
Jacob Sheets
Reuben C. Smith

Before me the undersigned Justice of the Peace of said County, on this day came Samuel Sease, Julius P. Porter, Reuben C. Smith, Charles S. Samples and Jacob Sheets, the above grantors and acknowledged the foregoing Indenture for their Plat Act and Deed given under my hand and seal as said Justice at said County this 6th Day of December A.D. 1852.

Hiram Green, Justice of the Peace

Filed for Record, Monday, December 13, 1852 at 12 o'clock noon and Recorded in Book "A" of Plats, Page 26.

Samuel H. Owens, Recorder

Copied from Mr. Walter Kiser's Cemetery Book. 1980.

Information given 2-14-1987, by Dennis Gibson: Original Greenlawn Cemetery off of Hwy. 150, across from Hwy. 335, on Smith property; still has graves of those not moved to Greenville (those that had diseases).

Caretaker
William Burkhart - 923-8357

#17 GREENLAWN CEMETERY **

GREENVILLE TOWNSHIP:

Greenlawn Cemetery is the same as Greenville Cemetery, per Mrs. Payne. Established December 6, 1852.

Information gathered by Mrs. Ernest A. Smith, DAR in 1951-53. Copied from Indiana State Library Records.

* See also listing copied from Miss Grace Sloan's notebook, immediately following this section.

* See also 929.377219 G814 for complete listing. Book "G"

Starting on first row, first gate, right side, moving north:

Girdner, Dr. J. G.
d. Sept. 23, 1858
Age 45 yrs., 1 mo., 29 das.

Girdner, Mary
Wife of Dr. J. G. Girdner
Age 62 yrs., 9 mo., 17 das.

Eldridge, Henry W.
Son of G. R. and M. Eldridge
d. June 27, 1870
Age 2 mos., 19 das.

Scott, Robert
Our Father
d. Sept. 29, 1839
Age 71 yrs., 9 mo., 5 das.

Scott, Sarah J.
Wife of Robert Scott
Our Mother
d. Jan. 29, 1882
Age 60 yrs., 1 mo., 20 das.

Two stones leaning against Scotts:

Moody, Helen A.
Dau. of B. E. and A.M. Moody
d. July 27, 1852
Age 1 yr., 3 mos., 7 das.

Moody, John S.
Son of B. E. and A.M. Moody
d. Sept. 30, 1854
Age 1 yr., 3 mos., 14 days.

3 stones: L.M.C.; J.R.P.; E.K.P.

6 ft. obelisk stone:
West side:
Porter, Julius R.
b. Dec. 19, 1800
d. Mar. 21, 1873

South side:
Porter, Julius R.
Son of J. R. and E.K. Porter
b. Aug. 26, 1839
d. Oct. 1, 1865

East side:
Compton, Laura M.
Dau. of G.W. and L. E. Compton
b. Mar. 19, 1849
d. Sept. 28, 1877

North side:
Porter, Elizabeth K.
b. June 18, 1802
d. Feb. 18, 1881

On same stone:
Compton, Roger M.
1851-1922

Compton, Alice
1855-1939

* Sease, Eliza J.
Dau. of S. and Harriet Sease
d. Sept. 4, 1844
Age 3 yrs., 8 mos., 8 days.

* See listing for Greenlawn Cemetery Book "G" (929.377219 G814), p. 60, for possible original cemetery in which buried, + reburial date

(16)

GR-16

* Sease, Mary A.
Dau. of S & Harriet Sease
d. Sept. 9, 1844
Age 6 yrs, 7 mo. 15 das.

Sease, Clarisa,
* Dau. of S. & Harriet Sease
d. Aug. 13, 1851
Aged 20 days

Sease, Harriet
* Dau. of S. & Harriet Sease
d. July 16, 1847
aged 8 mo. 16 days

Sease, Charles H.
* Son of S. & Harriet Sease
d. Aug. 2, 1840
Aged 11 days

Reese, George
1849-1926
Rest

Southard, Julius
Son of R. & S. Southard
d. June 22, 1856
Aged 1 yr. 2 mo. & 7 da.

Southard, Sarah A.
Dau. of R. & S. Southard
d. Aug. 22, 1849
Aged 1 yr, 4 mo 8 da.

Temple, Laura E.
Dau. of J.L. & L Temple
d. July 19, 1856
Aged 11 mo 2 da

Bright, Vella
B. Mar. 30, 1921
d. Mar 8, 1927

Floyd, Ida E.
Wife of J.M. Floyd
b. May 5, 1865
d. July 12, 1891
Farewell

Evans, Ruth Engleman (d 1924)
listed in 929.377219 F645(v.1)
obit.: NAWL 5 Nov 1924 p.4 c 5-6

Floyd, Sallie
Our Mother
Wife of J. M. Floyd
b. Sept. 18, 1840
d. Nov. 5, 1887

Farewell dear mother, a short farewell
Your sorrows and suffering are o're
Each of us hope to join you at last
On the beautiful heavenly shore.

Floyd, Nellie K.
Dau. of J.M. & S. Floyd
b. June 26, 1873
d. Aug. 12, 1892

Remember me as you pass by
As you are now so once was I
As I am now so you must be
Prepare for death and eternity

Tin metal marker:
Jacobi, Grace May
d. Sept. 18, 1950
Aged 58 yrs, 6 mo. 17 d.

Large stone in center:
Brown

Robert

Adalade

John

Tatfy

John

Eliza

Small stone:
J.B.B.

Brown, J. N.
Co. C 34th Ky. Inf.

Smithe, J. W.
1833-1881

Mary Ann Clipper
His wife
1836-1883
SMITH

* See listing for Greenlawn Cemetery (929.377219 G814), p.60, for several "Sease" individuals (some names match, others don't), possible original burial place, & reburial date.

Allen, Nancy
Wife of Thomas Allen
My Mother
b. Jan. 31, 1800
d. July 28, 1876
Kansas City, Mo.
Aged 76 yrs. 5 mo 22da

FIRST ROAD, East side
5th Row

Evans, John
-----of
M.E. Evans
d. June 9, 1864
Aged 37 yrs. 6 mo 14 da

A loving husband and father dear
A faithful friend is buried here

Small stone: G.E.

Evans, Clara
Gone Home
Dau. of J. & M. E. Evans
b. Sept. 18, 1860
d. Oct. 14, 1870

Suffer the little children
to come until me and Forbid
them not, for of such is the
kingdom of heaven.

Schamel, Mary E.
Mother
1830-1900

Schamel, Lou Eva
Sister
1873-1899

Brumley, Ella
1861-1945

Brumley Joseph
1861-1945

Bradford, Cyrus
b. Oct. 30, 1796
d. June 12, 1863
Mark the perfect man and
behold the upright for the
end of that man is peace.

Bradford, Sally, Wife of C.C.
Bradford
d. Sept. 1, 1853
Aged 53 yrs, 1 mo 12 da

Allen, Wm. L.
b. Jan 29, 1849
d. Aug. 24, 1884

Allen, Mahala
Wife of Wm. L. Allen
b. June 15, 1840
d. Sept. 13, 1922

Dennis, Mary Ann
d. July 20, 1852
Aged 44 yrs. 4 mo.

Conklin, Sarah
d. Nov. 4, 1852
Aged 64 yrs. 9 mo 20 da

Richards, John C.
Son of E. & E. Richards
d. Oct. 18, 1861
Aged 21 yrs.

He enlisted under ---?
?Hover 39 Reg. Ind. Vol.
Died at Camp Ne-----Ky.

Keithley, C. H. Rietena
Wife of Robert T. Keithley
b. Mar. 28, 1849
d. July 28, 1870
Aged 21 yrs. 1 mo

Allen, Thomas
Consort of Martha Allen
b. Nov. 25, 1822 (May?)
d. Feb. 14, 1873
Our father has gone to a mansio
of rest
From a region of sorrow & pain
To a glorious land by the Diety
blest
Where he never can suffer again

Allen, Martha
Wife of T. J. Allen
Died Feb. 2, 1901
Aged 78 yrs. 10 mos. 27 da.

GREENLAWN CEMETERY (Cont'd)

Mary A. ?
1825-1836

Green, M. E.
1804-1871

Green, F. Wm.
1838-1891?

Gruen, Frederick
1842

Hargold ?
1891

Hesler
1817-1897

Redman, Isaac
1778-1857

Sease, George
1791

Storey,Clancy?

Menges?
1912?

McKown, Hiram
--

McKown, Sarah
1813-1896

Gaither

Briscoe

Winniger?

Murphy

#17 GREENLAWN CEMETERY **

GREENVILLE TOWNSHIP:

Located in Greenville and also called Greenville Cemetery. Established December 6, 1852. This listing taken from Miss Sloan's notebook. (Dated 1933).

See also listing preceeding this one, which contains some duplicates and some different listings. See 929.377219 G814 for complete listing.

Armbruster, Louise C.
b. 1834
d. 1903

Allen, Thomas
b. 1822
d. 1873

Allen, Martha
Wife of Thomas Allen
b. 1823
d. 1901

Allen, Carrie
Dau. of T. & M. Allen
b. 1856
d. 1876

Allen, Nancy
b. 1800
d. 1876

Allen, Wm. M.
Co. 8, 31st Ind. Inf.
no dates

Allen, Sarah
Wife of William
b. 1843
d. 1870

Alvis, Eda A.
Dau. of E. A. Alvis
b. 1858
d. 1858

Alvis, Harvey L.
Son of E. A. Alvis
b. 1854
d. 1854

Alvis, Johnny
Son of E. A. Alvis
b. 1857
d. 1858

Ambros, Ritter
b. 1857
d. 1931

Brown, J. N.
Co. C, 34th Ky. Inf.
no dates

Brown, M.
b. 1783
d. 1855

Brown, F. A.
b. 1836
d. 1860

Brown, Newman
b. 1810
d. 1882

Brown, Catherine
b. 1817
d. 1896

Brown, Thomas D.
b. 1846
d. 1883

Brown, Mary G.
Wife of Thomas D. Brown
b. 1855
d. 1882

Brown, Cyrus
b. 1837
d. 1916

Brown, Rachel
b. 1843
d. 1925

Brown, Charles
b. 1859
d. 1903

Brown, Dallas M.
b. 1844
d. 1882

Brown, Robert J.
b. 1842
d. 1901

Brown, Lucinda E.
Wife of Robert J. Brown
b. 1850
d. 1913

Beeler, Granville
b. 1819
d. 1866

Beeler, Elizabeth J.
b. 1830
d. 1913

Briscoe, Frances M.
b. 1838
d. 1920

Briscoe, Sarah M.
Wife of Frances M. Briscoe
b. 1847
d. 1921

Blossom, Mary E.
b. 1822
d. 1852

Blossom, James
b. 1815
d. 1855

Blossom, Terzah
Wife of Rufus Blossom
b. 1793
d. 1853

Blair, Martha J.
b. 1820
d. 1887

Briggs, W. H.
dates gone

Burkhart, Wm. M.
b. 1858
d. 1916

Burkhart, Laura A.
b. 1858
d. 1916

Baird, William R.
b. 1847
d. 1883

Baird, Isaac R.
b. 1850
d. 1876

Baird, James C.
b. 1817
d. 1869

Baird, Maria F.
Wife of James C.
b. 1825
d. 1885

Bradford, Cyrus
b. 1796
d. 1863

Bradford,Sally
Wife of Cyrus Bradford
b. 1800
d. 1853

Beeler, John W.
b. 1860
d. 1927

Bell, A. P.
b. 1847
d. 1876

Conway, Peter
b. 1854
d. 1916

Cogswell, Washington
b. 1832
d. 1869

Cogswell, Anna M.
b. 1837
d. 1910

Cole, James H.
b. 1856
d. 1921

Cole, Florence
Wife of James H. Cole
b. 1860
d. ---

Conklin, Sarah
b. 1768
d. 1852

Durbin, William S.
b. 1829
d. 1890

Dodge, Mary
b. 1829
d. ---

Dodge,Mary Lukenbill
b. 1840
d. 1863

Dodge, Sylvania
b. 1844
d. 1921

Dodge, Thomas W.
b. 1836
d. 1908

Dodge, Elisha M.
b. 1811
d. 1862

Dodge, Matilda J.
b. 1851
d. 1916

Dennis, Mary Ann
b. 1808
d. 1852

Dodge, Charles H.
b. 1841
d. 1919

Dodge, Mary A.
b. 1840
d. 1911

Dodge, James
b. 1833
d. 1909

Dodge, Elizabeth
b. 1860
d. 1932

Evans, John
b. 1827
d. 1864

Evans, Andrew
b. 1843
d. 1933

Evans, Ruth Engleman (d. 1924) - listed in 929.377219 F645 (v.1) obit: • NAWL, 5 Nov 1924 p. 4 c 5+6

Emmons, Catherin
b. 1825
d. 1879

Floyd, Sallie
b. 1840
d. 1887

Fansly, Mary E. (?)
b. 1833
d. 1877

Gaither, William S.
b. 1811
d. 1891

Gunther, William A.
b. 1847
d. 1866

Gray, William S.
b. 1842
d. 1902

Girdner, Dr. J. G.
b. 1813
d. 1858

Girdner, Mary
Wife of Dr. J. G. Girdner
b. 1819
d. 1881

GREENLAWN CEMETERY (cont'd)

Graham, John L.
b. 1849
d. 1882

Graham, Carrie E.
b. 1854
d. 1895

Gruen, Frederick
b. 1843
d. 1891

Gruen, Fredericka
Wife of Frederick Gruen
b. 1844
d. 1920

Gruen, William
b. 1838
d. 1895

Green or Gruen, Gottleib
b. 1804
d. 1871

Gruen, Ernest
b. 1845
d. 1908

Gruen, Mary E.
Wife of Ernest Gruen
b. 1859
Living in 1933 *

Goebel, William F.
b. 1857
d. 1913

Goebel, Frederick H.
b. 1831
d. 1891

Goebel, Fredericka
Wife of Frederick Goebel
b. 1831
d. 1910

Hancock, Zola
b. 1859
d. 1931

Hancock, George
b. 1857
d. 1932

Hopper, Sally A.
b. 1850
d. 1878

Howerton, David J.
b. 1814
d. 1911

Howerton, Martha J.
b. 1824
d. 1904

Howerton, William H.
b. 1848
d. 1931

Howerton, Anna H.
b. 1852
d. 1932

Hambel, Elizabeth
b. 1833
d. 1907

Hambel, Christian
b. 1830
d. 1883

Hessemer, Phillip
b. 1822
d. 1898

Hessemer, Mary E.
b. 1822
d.1893

Hedden, William B.
b. 1855
d. 1917

Hedden, Alexander
b. 1809
d. 1888

Hedden, Amelia A.
b. 1814
d. 1889

*Or perhaps date was not added to pre-erected stone.

Hedden, Stephen
b. 1849
d. 1871

Harigold, Christopher
b. 1817
d. 1897

Humphrey, Manda
b. 1848
d. 1894

Johnson, Caroline
b. Apr. 22, 1815
d. Dec. 20, 1895

Johnson, David M.
b. Nov. 11, 1815
d. Apr. 6, 1882

Johnson, C.E.
b. 1854
d. 1897

Jacobs, Mary F.
b. 1845
d. 1914

Keithley, Edward T.
b. 1845
d. 1915

Keithley, Robert T.
b. 1846
d. 1896

Keithley, Christina
b. 1849
d. 1870

Keithley, John W.
b. 1823
d.1898

Keithley, Anna E.
b. 1826
d. 1909

Kimberlin, Hiram G.
b. 1847
d. 1864

Kimberlin, Sarah E.
b. 1841
d. 1863

Kimberlin, Mariah
b. 1809
d. 1868

Kimberlin, Jacob
b. 1800
d. 1864

Kimberlin, Jacob J.
b. 1839
d.1863
Wounded at Vicksburg

Kay, Dr. Robert
b. 1835
d. 1891

Kay, Mary
Wife of Dr. Robert Kay
b. 1840
d. 1898

Lang, Pleasant
b. 1833
d. 1903

Lang, Catherine
b. 1833
d. 1924

Lester, Fidelia A.
Wife of Rev. J. H. Lester
b. 1840
d. 1863

McIntire, James
Co. C. 23rd Ind. Inf.
No dates

McCormick, Eliza E.
b. 1844
d. 1892

McPheeters, William
b. 1844
d. 1915

McKown, Anna E.
b. 1858
d.1881

McKown, Eva
b. 1856
d. 1919

McKown, Charles
b. 1854
d. 1931

McKown, Hiram
No dates

McKown, Sarah
Wife of Hiram McKown
b. 1813
d. 1896

McKown, Deresta
b. 1844
d. 1922

McKown, Matilda
b. 1806
d. 1891

McKown, Lafayette
b. 1840
d. 1903

McKown, Malinda
Wife of Lafayette McKown
b. 1847
d. 1912

* McKown, Anna
Wife of Rev. Milton McKown
b. 1853
d. No date on stone
Possibly still living in 1933

Lukenbill, Martin C.
b. 1843
d. 1871

Lukenbill, Eliza
Wife of David Lukenbill
b. illegible
d. 1866

Martin, Mary E.
b. 1859
d. 1860

Meiback, Jacob
b. 1828
d. 1888

* McKown, Rev. Milton C.
b. 1847
d. 1925
Methodist minister for 45 years

Meiback, Mary
Wife of Jacob Meiback
b. 1823
d. 1892

Meyer, William
b. 1842
d. 1927

Meyer, Elizabeth
Wife of William Meyer
b. 1845
d. 1913

Mitcalfe, Isaac H.
b. 1845
d. 1865

Mitcalfe, John G.
b. 1848
d. 1850

Minton, Salley
Wife of Isom Minton
b. 1852
d. 1880

Murphy, Mary M.
b. 1854
d. 1884

Murphy, Harriett
b. 1834
d. 1885

Murphy, John
b. 1815
d. 1883

Murphy, Serilda
Wife of John Murphy
b. 1830
d. 1896

Miller, Lewis C.
b. 1853
d. 1931

Miller, Lizzie
b. 1851
d. 1926

Miller, Elijay
b. 1850
d. 1910

Miller, Sue
b. 1851
d. 1931

Miller, Samuel C.
b. 1825
d. 1902

Morris, Thomas T.
b. 1812
d. 1867

Morris, Elizabeth
b. 1813
d. 1887

Morris, Rebecca
Dau. of Elizabeth Morris
b. 1848
d. 1848

Morris, Margaret
b. 1849
d.---

Morris, Margaret M.
b. 1850
d. 1926

Morris, Thomas A.
b. 1852
d. 1930

Moore, Mary A.
b. 1821
d. 1853

Moore, Marvin
Son of Mary Moore
b. 1843
d. 1844

Moore, Mary
Dau. of Mary A. Moore
b. 1847
d. 1849

Moore, William
Son of Mary A. Moore
b. 1849
d. 1850

Menges, Andrew A.
b. 1812
d. 1839

Menges, George J.
b. 1850
d. 1879

Menges, Frederick
b. 1844
d. 1912

Menges, Sarah, J.
b. 1838
d. 1916

Mosier, Christian
b. 1820
d. 1882

Mosier, Sophronia
Wife of Christian Mosier
b. 1833
d. 1892

Ollis, John H.
b. 1848
d. 1918

Ollis, Elizabeth
b. 1843
Living in 1933 *

Parker, Lester, Sr.
b. 1814
d. 1873

Parker, Lester, Jr.
b. 1860
d. 1929

Phillips, Elijah
b. 1811
d. 1855

Porter, Henry E.
b. 1830
d. 1858

Porter, Daniel P.
b. 1794
d. 1866

Porter, Lydia
Wife of Daniel P. Porter
b. 1796
d. 1863

* Or perhaps date was not added to pre-erected stone.

Raab, Johannes
b. 1810
d. 1866

Raab, Rosa
b. 1847
d. 1919

Redman, Robert L.
b. 1822
d. 1878

Redman, William J.
b. 1809
d. 1874

Reese, George
b. 1849
d. 1926

Reisert, Henry J.
b. 1853
d. 1905

Reisert, Mary
b. 1856
d. 1933

Reisert, Stephen
b. 1854
d. 1930

Refro, Dorcas
b. 1799
d. 1861

Robinson, Elizabeth
b. 1834
d. 1873

Robinson, Anna H.
b. 1860
d. 1876

Robinson, Lucy E.
b. 1859
d. 1874

Robinson, Jane
b. 1829
d. 1912

Robinson, Jane T.
b. 1801
d. 1879

Rolen, Henry
Co. F. 117th Ind. Inf.
No dates

Rosenbarger, Anna L.
b. 1843
d. 1911

Rufing, Malinda
b. 1848
d. 1908

Sappenfield, Albert
b. 1840
d. 1928

Sappenfield, Mary G.
b. 1842
d. 1918

Sappenfield, Emma
b. 1827
d. 1864

Sappenfield, Lucy A.
b. 1830
d. 1869

Sappenfield, James A.
b. 1852
d. 1928

Sappenfield, Mary A.
b. 1856
d. 1895

Sappenfield, Mathias
b. 1825
d. 1899

Sappenfield, Mary J.
b. 1836
d. 1899

Schamel, Jacob
b. 1807
d. 1860

Schamel, Mary E.
b. 1830
d. 1900

Schamel, Sarah
Wife of Peter Schamel
b. 1840
d. 1901

Schamel, Peter
b. 1838
d. 1909

Schamel, Laura
b. 1812
d. 1858

Schad, Andrew
b. 1860
d. 1931

Sease, George
b. 1791
d. ---

Sensmey, Peter G.
b. 1791
d. 1882

Sheets, Leonard T.
b. 1851
d. 1926

Sheets, Candus B.
b. 1852
d. 1927

Schmitzer, John G.
b. 1820
d. 1896

Schmitzer, Catherine
b. 1830
d. 1896

Scott, Robert
b. 1818
d. 1889

Scott, Sarah J.
b. 1822
d. 1882

Scott, Albert
b. 1844
d. 1919

Scott, Laura (nee Taylor)
b. 1846
d. 1908

Scott, Hattie B.
b. 1842
d. 1868

Scott, Alfred
b. 1815
d. 1881

Scott, Mary E.
b. 1823
d. 1911

Scott, Charles E.
b. 1846
d. 1925

Scott, Elizabeth
Wife of Charles E. Scott
b. 1851
d. 1918

Sigler, David
b. 1819
d. 1905

Sigler, Rebecca
b. 1827
d. 1931

Sigler, Henry H.
b. 1830
Living in 1933 *

Sigler, Mary
Wife of Henry H. Sigler
b. 1832
d. Dec. 27, 1915

Sigler, John
b. 1844
Living 1933 *

Sigler, Mahala
Wife of John Sigler
b. 1843
d. 1912

*Or perhaps date was not added to pre-erected joint stone (husband/wife)

Smith, Anna
b. 1852
d. 1924

Smith, Peter
b. 1806
d. 1891

Smith, Savannah G.
b. 1831
d. 1896

Smith, Mary
b. 1825
d. 1852

Smith, Margaret
b. 1831
d. 1858

Smith, Amanda
b. 1842
d. 1861

Smith, George W.
b. 1840
d. 1887

Smith, Henrietta
Wife of George W.
b. 1844
d. 1888

Smith, J. W.
b. 1839
d. 1881

Smith, Mary Ann Clipper
b. 1836
d. 1883

Stark, Henry
b. 1816
d. 1893

Sutherland, Rettie C.
b. 1842
d. Dec. 26, 1894

Taylor, Grandma
b. 1805
d. 1870

Taylor, James
b. 1828
d. 1897

Taylor, Rebecca
b. 1835
d. 1916

Taylor, Thomas J.
Co. K. 17th Ind. Inf.
No dates

Thompson, Wm. M.
b. 1850
d. 1891

Thompson, Susan J.
b. 1851
d. 1917

Thomerson, William
b. 1814
d. 1872

Vernia, John B. Sr.
b. 1820
d. 1898

Williams, Arabella
b. 1856
d. 1927

Winninger, George W.
b. 1826
d. 1882

Winninger, Elizabeth J.
Wife of George Winninger
b. 1826
d. ---

Weber, William
b. 1821
d. 1840

Weber, Elizabeth
b. 1801
d.1863

Weber, Johan
b. 1798
d. 1862

Wood, Charles T.
b. 1847
d. 1900

Wood, Nancy
b. 1815
d. 1893

Wood, John P.
b. 1851
d. 1922

Additional notes made by Mrs. Elizabeth Payne:

Dodge, Robert M. (48)
Widow, Ruth M.
Parents: Mr. & Mrs. John Dodge
Greenville
2 bros. and a sister

Dodge, Bessie Lee (Bell)
Wife of John Dodge
Age 76
2 sons -Seibert & Ralph
1 Dau. Margaret Lamb
7 gr. children
2 gr-grandchildren

William, Dr. William R.
1857-1941
This is a large stone for
himself and wife Arabella (Smith)
above.

#18 HEIL CEMETERY **

GREENVILLE TOWNSHIP:

This abandoned cemetery on Jersey Park Road in Section 34 northeast of Greenville, off Borden-Greenville Road. There is a sign. Fenced. Inquire at Jacobi's. Copied from Miss Sloan's notebook.

Akers, Joseph L. (Revolutionary soldier)
b. Va. about 1758
d. Floyd Co. 1843
(GOVERNMENT MARKER)

Akers, Thomas Sr. (Revolutionary soldier)
b. Ky. (Va.) No date
d. Floyd Co. 1830
(GOVERNMENT MARKER)

Both of these graves are now recorded in Smithsonian Institute.

Annie Akers, Wife of Joseph L.

William E. Collings
R. 1 Box 187
Palmyra, IN.
has information (May, 1983)

Ind. Rt. 335 - Martinsburg Road, Losson Road off it. West of 335.

GRAVES MOVED: to Harrison Co. with permission of the State.

SEE ALSO: Akers Sumner and related Families by Phillips, 1978.
929.2
A315p p.6

JACQUES CEMETERY

GREENVILLE TOWNSHIP

Possibly in Sec. 28 on Summers & Cooks Mill Rd. (Canal Rd.?)

Also possibly on Greenville Rd.?

11/82

Jacques

995-6833

will check

Bro. owns property on Canal Rd bought ~1960

do not type up

Laura Jacques does not know anything about this cemetery.

1-27-88

#70 LAMB CEMETERY **

GREENVILLE TOWNSHIP: Per Vicky Zuverink, 10/30/1989:
address of property owners: ~~7375~~ Featheringill Rd.
In Section 15 (s.w. corner) 'down the branch' from 7375 Old Vincennes Rd
Featheringill Rd. per patron who was out there. by Ron and Bonnie
Aug. 1978. unidentified Carter as of
9-5-97

One stone with Lamb on it, but nothing else readable.

A few other creek stones as markers.

See ~~next page~~ -- other Lamb Cemetery in Lafayette Twp.

See Index to 977.2 #62

Information from Vicky Zuverink, 10/30/1989:

Stone there says: Thomas Lamb & others
Died 1837
Erected by LeRoy Lamb

Re-type

Roy Smith
visiting on
this 9/84

#73 McGLOTHIN CEMETERY **
Deeded By Parsensas Huff 1839

GREENVILLE TOWNSHIP

North of Ernstberger Road and south of John Pectol Road in Section 16.

This cemetery was destroyed within the last 5 years. Information researched by Mr. Charles L. Lockman, Quarry Rd. New Albany. FEb. 1981.

There were about 15 readable stones before it was destroyed. Huffs and Englemans were buried here. Burials dated from 1700's (?) (births?) to 1860's.

It was reported that Samuel Stephen McGlothin was buried there in 1912. He was the father of Stanley McGlothin.

~~Should be Estate~~ Per Deed

#74 McKOWN CEMETERY **

GREENVILLE TOWNSHIP:

In Sec. 6, NE corner, on Jack Warren's farm, 1/4 mile south of Greenville. H. McKown owned land in Section 6 on Bradford Rd. according to 1859 Plat map. See also: Index to 977.2 H62

Old resident thought Rev. War Soldier Andrew Ingram may have been buried there; per Miss Sloan's notebook. Also the Roop (or Reap) Cemetery is on Bradford-Galena Rod. per Miss Sloan's scrapbook #2, p. 39. (Sam Burrell Family Genealogy.) This could be McKown Cem. or possibly another one not listed.

Following information collected by Mrs. Elsie Mae McKown, Greenville, Ind. June 1, 1979. She reported that it was rather difficult to find these stones as the cemetery has been covered with undergrowth. Vandals ravaged the place and broke all the tombstones off at the base. As a result, they are imbedded in the ground and need to be dug out. According to the number of footstones, there must have been 20 or 25 more graves or stones to be located.

Hannah McKown
Wife of John McKown
Died June 25, 1812
74 years

John McKown
Husband of Hannah McKown
Died October 25, 1816
Aged 82 years, 11 mo 3 da

Abraham McKown
Unmarried
Died January 22, 1855
Aged 63 yrs. 29 days

Thomas McKown
Died 1847

Sarah McKown
Wife of Thomas McKown
Died -- unknown at present

David C. Hains
Died January 6, 1816
Aged 10 years, 8 mo

Rev. Julius Smith
Died October 28, 1857

Hannah Price
Wife of James Price
Died April 15, 1856
Aged 57 yrs. 5 mo 22 da

Hiram McKown
Our Father
Died August 19, 1865
Aged 54 yrs. 3 mo 2 da

Sarah McKown
Wife of Hiram McKown
Died - Unknown at present

Children of Hiram & Sarah:

Mary McKown
Died January 7, 1819 (?)
Aged 6 yrs. 28 days

Marion McKown
Died February 9, 1861

Aged 22 yrs. 9 mo 5 da

Amanda McKown
Died January 19, 1849
Aged 3 yrs. 6 mo 20 days

Louisa McKown
Died February ?, 1861
Aged 8 yrs. 7 mo 2 da

Helen McKown
Died February 14, 1861
Aged 3 yrs. 10 mo 5 da

Mundle

#117 ~~MUNDALL~~ CEMETERY **

GREENVILLE TOWNSHIP

On ~~north~~ South side of U.S. 150 in town of Greenville in Sec. 32.

Andrew Mundall owned land on which cemetery is located and lived across the road near a spring in first log cabin in town. He helped Benjamin Hanes plat the town of Greenville.

Cemetery destroyed in last century. Information given by Mrs. Elsie McKown of Greenville. July, 1981.

See also: History of Ohic Falls 977.2 H62 p. 282, 283, 294

#101 PECTOL CEMETERY

GREENVILLE TOWNSHIP

There is no Pectol Cemetery listed on old blue-print map (1930's) on Pectol Road, although it could be #70 which is marked as Lamb. (Per Miss Sloan's notebook)

See Index to History of Ohio Falls....977.2 H62

Mr. Morris Taylor of Greenville Township said he cannot find the following grave, altho the DAR was rumored to have put up a stone. He also said there was a 1903 Tribune article referring to this burial there, according to Mrs. Dorothy Smith Thompson (Mrs. John W.) August 1978.

Smith, Reuben (Revolutionary War Soldier)
b. abt. 1758 N. Carolina
d. 1843 Floyd Co., Ind.

#83 RAINEY (Raney) CEMETERY **

GREENVILLE TOWNSHIP

In field near Galena off U.S. 150 before intersection with Borden Road. Raney's home was at S.E. corner of intersection of Navilleton Rd. and Phillip Schmidt Rd. Raney's owned land in Sec. 2 on 1859 map. This cemetery is in Sec. 2.

See also History of Ohio Falls 977.2 H62 P.242

The cemetery is located on a hill at the end of the lane behind a new house. The lane is on the left of the Navilleton Road, after the bridge over the creek is crossed. The hill was called"graveyard hill".
There is one legible stone:

Ellen
d. of Hiram & Rebecca McDaniel
d. June 15, 1853
Aged 2 yrs. 6 mo and 8 days

There are 2 or 3 other illegible stones for Raneys and McDaniels.

Rebecca Rainey married Hiram McDaniel, and her sister Nancy married _____Stengle.

Hiram Rainey was the grandfather of Kermit Kinberger. His mother was Tena Rainey. Kermit Kinberger lived on Navilleton Road on the left beyond the church.

Information given by Mrs. Elsie McKown, P.O. Box 7, Greenville, In 47124 on July 1, 1981.

Information on Kinbergers was given by George Oster of Greenville, Sept. 1981.

Other information given by Angela Atkins, Rt. 2, Box 185A Floyds Knobs, In 47119, Great grand-daughter of Hiram Rainey on Sept. 9, 1983.

#103 ROBERTS CEMETERY **

GREENVILLE TOWNSHIP

n.w. part of township, in Sec. 20, Roberts owned property there in 1859 map, and D. Brachen lived on adjoining property.

Copied from Mr. Walter Kiser's cemetery book, Jan. 1980. No location given.

Hist. of Ohio Falls Counties gives information on Roberts Chapel (p.288 and 291, which says there was once of Roberts Methodist Church in n.w. part of township.

Roberts, Lydia - buried here. No stone. Supposed to be a witch.

Brackin, Lydia, wife of David M. d. 1851 age 29

Brackin, Jamima, daughter of D. M. & Lydia. d. 1850 age 1 year

#38 ST. JOHN'S CEMETERY **

GREENVILLE TOWNSHIP

This cemetery is located in the Southwest Quarter of Section 18, Township 2S, Range 5E. It is on St. John's road off from old Highway 64 between Georgetown and Bryneville.

The church there was at one time St. John's Lutheran Church. The Indian Creek Baptist Church was organized there and after they built their own church, the old church building has been used by the Pentecostal Church. The building and grounds belong to the county. There are still a few burials in the cemetery.

The cemetery is well maintained but there are indications of numerous unmarked graves with some foundations of stones still visible.

It was listed by Bettie Kain and Anna Frederick, Rt. 3, Georgetown, IND, 47122, the 16th of June, 1983.

See also Bible & Cemetery Records, Vol. 1, p. 111 for additional listings.

BYRN , Temple G.
b. 20 January, 1855
d. 20 November, 1894

BYRN, M. Louise
Wife of Temple G.
b. 20 June, 1858
d. 20 August, 1910

FOUTS, infant son
of Emma and Joseph
b. 1886
d. 1886

FOUTS, Forest, son
of Emma and Joseph
b. 1892
d. 1893

WILLIAMS, Clyde
b. 25 August, 1888
d. 21 January, 1905

WILLIAMS, Thomas J.
b. 14 July, 1860
d. 23 October, 1914

WILLIAMS, Laura A.
b. 4 February, 1866
d. 19 September, 1907

TUSH, Noah
b. 11 May, 1852
d. 19 June, 1904

TUSH, Araminata, wife
of Noah
b. 23 March, 1853
d. 2 March, 1915
On back of stone
OUR CHILDREN
Ivy. L., 7 Dec., 1878
Coen E., 27 Oct., 1883

BYRN, Levi
b. 1838
d. 1885

BYRN, Rebecca
b. 1845
d. 1921

JENKINS, Spencer
b. 31 January, 1860
d. 7 August, 1928

JENKINS, Mildred A.
b. 30 March, 1965
d. 21 June, 1932

JENKINS, Horace, son
of S. & M.
b. 1893
d. 1943

JENKINS, CORBERT BASIL
b. 31 July, 1887
d. 8 November, 1952
Ind. Pfc Co A 309 Engrs 84 Div WWI

TUSH, Henry
b. 22 April, 1815
d. 19 December, 1902

TUSH, Anna (Collins)
Wife of Henry
b. 14 August, 1820
d. 7 November, 1902

TUSH, Mordica
b. 1848
d. 1919

TUSH, Sarah A.
b. 1859
d. 1934

COLLINS, Lennie
b. 11 March, 1880
d. 12 December, 1894

COLLINS, Grover
b. 4 February, 1896
d. 27 August, 1907

PECTOL, Frederick
b. 20 September, 1808
d. 1 February, 1878
69 y, 4 m, 21 das. (?) 11 das.

PECTOL, Elizabeth
b. 22 July, 1812
d. 29 July, 1896
84 y, 7 das.

STURN, Albert M., son of
Jacob and Julia
b. 13 February, 1869
d. 2 March, 1891

STURN, Jacob
b. 15 November, 1842
d. 20 December, 1914

STURN, Julia A.
Wife of Jacob
b. 25 January, 1840
d. 5 August, 1918

TAYLOR, David
b. 25 July, 1819
d. 21 September, 1893

TAYLOR, Christina
Wife of David
b. 24 July, 1820
d. 8 August, 1892

TAYLOR, Emma
Wife of Rufus
b. 13 May, 1855
d. 24 January, 1878
22 y, 11 das.

STURN, Emaline, dau.
of J. & J. (?) (STONE BROKEN,
CAN'T READ DATES)

COLLINS, George
b. 1 October, 1825
d. 19 July, 1907

COLLINS, Christena A. Martin
Wife of George
b. 5 April, 1840
d. 19 April, 1899

COLLINS, James E., son
of G. & C.
b. 25 August, 1872
d. 21 March, 1873

TAYLOR, Lafayette
b. 30 May, 1840
d. 29 January, 1893

TAYLOR, Sophia
Wife of L.
b. 17 July, 1845
d. 19 April, 1917

TAYLOR, Sarah E., dau.
of L. & S.
b. 27 October, 1869
d. 11 May, 1872
2 y, 6 m, 14 das.

TAYLOR, Sherman
b. 28 May, 1878
d. 13 July, 1907

JENKINS, CORBERT BASIL
b. 31 July, 1887
d. 8 November, 1952
Ind. Pfc Co A 309 Engrs 84 Div WWI

TUSH, Henry
b. 22 April, 1815
d. 19 December, 1902

TUSH, Anna (Collins)
Wife of Henry
b. 14 August, 1820
d. 7 November, 1902

TUSH, Mordica
b. 1848
d. 1919

TUSH, Sarah A.
b. 1859
d. 1934

COLLINS, Lennie
b. 11 March, 1880
d. 12 December, 1894

COLLINS, Grover
b. 4 February, 1896
d. 27 August, 1907

PECTOL, Frederick
b. 20 September, 1808
d. 1 February, 1878
69 y, 4 m, 21 das. (?) 11 das.

PECTOL, Elizabeth
b. 22 July, 1812
d. 29 July, 1896
84 y, 7 das.

STURN, Albert M., son of
Jacob and Julia
b. 13 February, 1869
d. 2 March, 1891

STURN, Jacob
b. 15 November, 1842
d. 20 December, 1914

STURN, Julia A.
Wife of Jacob
b. 25 January, 1840
d. 5 August, 1918

TAYLOR, David
b. 25 July, 1819
d. 21 September, 1893

TAYLOR, Christina
Wife of David
b. 24 July, 1820
d. 8 August, 1892

TAYLOR, Emma
Wife of Rufus
b. 13 May, 1855
d. 24 January, 1878
22 y, 11 das.

STURN, Emaline, dau.
of J. & J. (?) (STONE BROKEN,
CAN'T READ DATES)

COLLINS, George
b. 1 October, 1825
d. 19 July, 1907

COLLINS, Christena A. Martin
Wife of George
b. 5 April, 1840
d. 19 April, 1899

COLLINS, James E., son
of G. & C.
b. 25 August, 1872
d. 21 March, 1873

TAYLOR, Lafayette
b. 30 May, 1840
d. 29 January, 1893

TAYLOR, Sophia
Wife of L.
b. 17 July, 1845
d. 19 April, 1917

TAYLOR, Sarah E., dau.
of L. & S.
b. 27 October, 1869
d. 11 May, 1872
2 y, 6 m, 14 das.

TAYLOR, Sherman
b. 28 May, 1878
d. 13 July, 1907

GR-41

COLLINS, Rosa A.
Wife of F.
b. 28 (? 29) October, 1828 (? 1823)
d. 11 March, 1907

COLLINS, Francis
b. 15 March, 1816
d. 7 August, 1893
77 y, 4 m, 22 das. FLT

COLLINS, Sarah A., dau.
of F. & R. A.
b. 10 April, 1859
d. 21 June, 1881
22 y, 2 m, 11 das.

COLLINS, Rose L., dau.
of F. & R. A.
b. 10 April, 1861
d. 1 December, 1880
19 y, 7 m, 21 das.

COLLINS, Charles
b. 4 (? 14) November, 1870
d. 1 July, 1920

COLLINS, Willie H., son of
F. & R. A.
b. 1 May, 1868
d. 5 August, 1870

ARNOLD, Daniel, husband
of Mary A. & late Margaret Arnold
b. 6 November, 1830
d. 13 March, 1879

ARNOLD, Mary Ann, wife
of Daniel
b. 15 June, 1831
d. 29 July, 1873

MOSER, John
b. 28 August, 1795
d. 18 December, 1865

MOSER, Catherine, wife
of John
b. 3 January, 1795
d. 1 July, 1869

TAYLOR, Sarah E., dau.
of M. & C.E.
d. 4 February, 1868
2 y, 5 m, 4 das.

COLLINS, John E., son
of Dr. J. R. & S. J.
d. 26 June, 1864
2 y, 5 m, 4 das.
(In marked plot of Harvey Taylor)

TAYLOR, Volney, son
of Harvey & Sarah
b. 18 March, 1853
d. 30 March, 1861
8 y, 12 das.

TAYLOR, Harvey
b. 10 October, 1809
92 y, 15 das. (NO DEATH DATE) D 1935/M01

TAYLOR, Sarah, wife
of H.
b. 20 March, 1814
79 (73?) y, 9 m, 17 das.
(NO DEATH DATE)

EVINGER, Solomen
b. 31 December, 1819
d. 6 May, 1895

EVINGER, Rebecca
b. 10 September, 1820
d. 29 March, 1899

MOSIER, Lucinda
Wife of Nimrod
d. 11 May, 1887
33 y, 1 m, 7 das.

SUMMERS, Infant dau.
of D. F. & C. J.
b. 9 November, 1876
d. 9 November, 1876

MURPHY, John W., son
of Wm. & E. J.
b. 21 October, 1835
d. 7 June, 1861

MARSHALL, Infant dau.
of J. W. & E. E.
d. 22 March, 1859
2 das.

SEIG, Sarah A., dau.
of D. F. and Ann
d. 18 October, 1860
13 y, 10 m, 19 das.

BAYLOR, Christian C.
b. 9 July, 1819
d. 22 January, 1893
73 y, 6 m, 13 das.

BAYLOR, Catherine, wife
of C. C.
b. 1 February, 1824
d. 8 January, 1892
67 y, 11 m, 7 das.

BAYLOR, Elizabeth J.
b. 6 November, 1845
d. 9 May, 1929

BAYLOR, Infant dau.
of C. & C.
b. and d. 20 February, 1860

BAYLOR, George W. D., son
of C. & C.
d. 10 August, 1856
1 y, 4 m, 18 das.

TASH, Leroy
b. 1948
d. 1915

TASH, Christina
b. 1846
d. 1911

TASH, Infant son of
Leroy and C. A.
b. and d. 5 March, 1872

TASH, Edward A., son
of Leroy & C. A.
b. 17 October, 1876
d. 16 March, 1877

MOSIER, Sergt. Theo.
b. 23 August, 1840
d. 6 August, 1909
68 y, 11 m, 13 das.
Co F 144 Ind Inf Gov'nt stone

MOSER, Hiram, son of
P. and A. J.
d. 3 January, 1858
7 m, 17 das.

MOSIER, Philip, husband
of Anna J.
b. 6 March, 1817
d. 7 October, 1893
76 y, 7 m, 1 da.

MOSIER, Anna J., wife
of Philip
b. 29 September, 1823
d. 23 March, 1896

COLLINS, Harriet Caroline, dau.
of Washington & Lavina
d. 30 August, 1846
2 weeks, 6 das.

BURKHART, Jacob, consort
of B.
d. 9 February, 1855
72 y, 11 m, 3 das.

BURKHART, Barbara, wife
of Jacob
b. 22 May, 1786
d. 15 March, 1863

BURKHART, Andrew
b. 14 November, 1806
d. 22 March, 1862
(BURIED IN GROUND, HARD TO READ)

MOSIER, America
b. 11 November, 1834
d. 26 January, 1914

MOSIER, Tobias
b. 26 November, 1821
d. 26 October, 1905
83 y, 11 m, 20 das.
A solider of Co E 144 Ind Inf Vol

KEPLEY, Elizabeth A., wife
of (REST OF STONE GONE)

MOSIER, NAME GONE, son of
Tobias and Elizabeth
b. 9 December, 1848
d. 3 September, 1865
17 y, 8 m, 24 das.

MOSIER, Mary Ann, /o
Tobias and Elizabeth
b. 3 February, 1847
d. 10 August, 1866
19 y, 6 m, 7 das.

ZIMMERMAN, Infant dau. of
L. A. & C. D.
d. 25 September, 1823
14 das.

SUMMERS, Jacob, consort/o
Christena
b. 21 December, 1786
d. 24 January, 1868
81 y, 1 m, 3 das.

SUMMERS, Christena, wife
of Jacob
d. 2 January, 1858
70 yrs.

EVINGER, STONE BROKEN
d. 11 January, 1871

EVINGER, Mary, dau.
of S. & R.
b. 1866
d. 1868
(can't read mo. or day)

EVINGER, Louretta, dau.
of S. & R.
b. 31 March, 1857
d. 30 Janaury, 1860

YENAWINE, Christena, wife
of G. M.
d. 20 January, 1873
31 y, 2 das.

MOSIER, (SAME PLOT), Mary Jane,
Wife of Franklin
b. 18 September, 1838
d. 30 April, 1876
37 y, 7 m, 12 das.

MURPHY, Ida B., dau.
of J. & S.
d. 18 January, 1869
22 das.

SUMMERS, Martha J.
b. 7 November, 1843
d. 28 May, 1865

stones alike

BURKHART, John M.
b. 17 May, 1839
d. 18 February, 1863
A private in Co C 23 Reg. Ind Vol

BYERLEY, James S., son
of J. N. & N. J.
b. 19 January, 1854
d. 24 February, 1855
1 y, 1 m, 4 das.

BYERLEY, Philip
d. 12 September, 18 --
aged (CAN'T READ)

SUMMERS, BROKEN STONE
Wife of J.
b. 7 December, 1780
d. 11 March, 1861
VERY HARD TO READ BROKEN THROUGH DATE

SUMMERS, John
b. 17 September, 1775
d. 29 January, 1855

SUMMERS, Sarah, who departed
this life 26 July, 1838, aged
29 y, 22 das.

HURN, Sacred to the memory of M
(CAN'T READ)
b. 20(?) Aug., 1784(?)
d. 26 November, 1849

HURN, David
b. 7 April, 1793
d. 17 March, 1868
74 y, 11 m, 10 das.

HURN, Isiah, son
of J. & A. J.
b. 9 February, 1859
d. 3 March, 1859

HURN, Isaac, son
of J. & A. J.
b. 11 January, 1860
d. 19 February, 1860

HURN, Catherine A., dau.
of D. & M.
b. 2 September, 1819
d. 30 September, 1863
44 y, 28 das.

HURN, Mary J.
d. 29 August, 1869
42 y, 11 m, 25 das.

HURN, Jacob, consort/o
Amanda J.
d. 13 August, 1871
50 y, 10 m, 3 das.

HURN, Amanda J.
b. 19 March, 1832
d. 22 January, 1875

EATON, Mary E., wife
of Albert J.
d. 26 September, 1880
23 y, 6 m, 4 das.

ENGLEMAN, Philip
b. 12 June, 1814
d. 10 ? 16 October, 1844

ENGLEMAN, Anna, wife
of P.
b. 20 January, 1819
d. 30 July, 1863

KEPLEY, Sarah, wife
of Andrew
d. 28 January, 1853
54 y.

KEPLEY, In memory of Andrew
Kepley
b. 16 March, 1796
d. 11 October, 1851
55 y, 11 m, 26 das.

KEPLEY, Catherine, wife
of George
d. 6 January, 1835
56 y, 1 m, 27 das.

KEPLEY, George
d. 8 June, 1852
80 y, 3 m.

SICELOW, Elizabeth, dau.
of Geo. & Eliza. E.
d. 17 December, 1844
4 w, 3 das.

SICELOFF, Mary A., dau.
of J. & Lucinda
b. 30 September, 1843
d. 7 February, 1850

SICELOFF, John W., son
of J. & Lucinda
b. 1 May, 1850
d. 14 May, 1850

SICELOFF, Lucinda, wife
of Jesse
b. 16 September, 1823
d. 17 November, 1853

SICELOFF, Jesse
b. 30 July, 1822
d. 11 March, 1868

SICELOFF, George, son
of J. & L.
b. 21 June, 1852
d. 11 August, 1869

MILLER, Henry
d. 19 April, 1864 (1861?)
58 y.

MILLER, Ann, wife
of H.
d. 15 February, 1863
51 y, 3 m, 29 das.

SECOR, Betty M.
b. 5 May, 1908
d. 3 September, 1975

HARPER, David C. MASON
b. 1877
d. 1924

HARPER, Emma C.
b. 1880
d. 1968

COLLINS, David
b. 29 January, 1811
d. 25 January, 1882

COLLINS, Mary, wife
of David
b. 24 February, 1811
d. 7 November, 1904

COLLINS, Infant dau.
of D. & M.
b. and d. 8 June, 1850

COLLINS, Francis M., son
of D. & M.
b. 8 August, 1843
d. 11 April, 1844

TUSH, Laura Ann, dau.
of Henry & Anna
b. 14 June, 1856
d. 18 May, 1866

TUSH, Infant dau.
of Henry & Anna
b. and d. 1 May, 1861

TUSH, George W., son
of Henry & Anna
d. 29 March, 1841
6 m, 17 das.

MURPHY, Isaac
d. 7 May, 1876
75 y. (STONE BROKEN IN PIECES)

MURPHY, Polly, wife
of Isaac
d. 17 February, 1851 in
the 59th year of her age

SUMMERS, Sarah E., dau.
of D. & S.
b. 8 August, 1839
d. 27 July, 1841

SUMMERS, Levina M., dau.
of D. & S.
b. 26 August, 1843
d. 22 July, 1844

ENGLEMAN, Andrew
d. 12 December, 1851
29 y, 11 m, 2 das.

ENGLEMAN, Levi, husband
of J. A.
b. 28 February, 1828
d. 16 August, 1900

ENGLEMAN, Julia, wife
of L.
b. 10 March, 1826
d. 13 April, 1887
61 y, 1 m, 3 das.

ENGLEMAN, Infant dau.
of L. & J. A.
d. January, 1857

MOSIER, James W.
b. 7 April, 1872
d. 13 March, 1938

MOSIER, Daisy, wife
of D.
b. 3 July, 1870
d. 17 April, 1901

MOSIER, May Fern
b. 1900
d. 1905

GR-46

MOSIER, Effie B.
b. 1871
d. 1960
(Love Funeral Home Marker)

MOSIER, Charles D.
b. 1865
d. 1943
(Love Funeral Home Marker)

TAYLOR, W. Ollie
b. 18 August, 1873
d. 19 June, 1937

TAYLOR, David M.
b. 1843
d. 1923

TAYLOR, Carrie E.
b. 1843
d. -

DODGE, Cora
b. 1879
d. 1945

DODGE, Robert
b. 1879
d. 1961

DODGE, Jewett
b. 1910
d. -

MOSIER, Marion R.
b. 23 February, 1893
d. 13 November, 1965

MOSIER, Sherman R.
b. 1895
d. 1926
NEW GRAVE, NO MARKINGS

COMBS, Sally Patricia
b. 16 February, 1944
d. 8 June, 1972

COLLINS, Hattie M.
b. 1892
d. 1938

SICELOFF, Calvin M.
b. 1884
d. 1962

SICELOFF, John
b. 14 July, 1847
d. 19 December, 1935

SICELOFF, Alice M.
b. 7 January, 1861
d. 18 September, 1917

SICELOFF, Charles G.
b. 20 November, 1882
d. 9 October, 1908

SICELOFF, Infants
Cletle 1901
Zola 1905

STARR, Mary F.
b. 4 January, 1825
d. 11 June, 1898

STARR, David B.
b. 9 August, 1823
d. 18 December, 1887

STARR, Albert V.
b. 11 November, 1856
d. 28 December, 1876

STARR, 1 Lt. Daniel K.
Co C 81 Ind Inf
b. 1815
d. 1902

STARR, Lucien, son of
D. K. & S. S.
b. 9 November, 1856
d. 30 December, 1873

STARR, Sarah S., wife
of D. K.
b. 5 January, 1833
d. 16 June, 1866

HARDING, Infant son of
S. W. and C.
d. 20 May, 1861
12 das.

STARR, Robert K., son
of D. K. & S. S.
d. 1 May, 1862
10 m., 4 das.

STARR, Oskar B., son
of D. K. & S. S.
d. 8 August, 1860
6 m, 1 da.

STARR, Infant dau.
of D. K. & S. S.
(CAN'T READ DATES, STONE BROKEN)

FOX, G. W. Born 1820
Co K 23 PD Ind Inf (Gov't stone, NO DATES)
Died 20 Feb. 1890

MOSIER, George M.
Co F 117 Ind Inf
b. 9 December, 1846
d. 25 October, 1909
63 y, 10 m, 16 das.

AVERY, Jacob, husband
of S. E.
b. 16 October, 17 -- Stone broken
75 y, 8 m, 19 das.

FITE, Nancy, wife
of Andrew
d. 13 February, 1857
24 y, 8 m, 4 das.

FITE, Lewis, son
of Andrew & Nancy
d. 14 February, 1852
19 das.

FITE, Eliza
b. 19 January, 1803
d. 26 May, 1859

FITE, Dennis, son
of Samuel L. & Belinda
b. 16 March, 1852
d. 17 November, 1860
8 y, 8 m.

FITE, William, son of
Samuel L. & Belinda
b. 2 September, 1857
d. 28 November, 1860
3 y, 2 m, 26 das.

FITE, Clarence McCellen, son
of J. S. & B. J.
b. 5 September, 1863
d. 21 April, 1864

FITE, Medora, dau.
of J. S. & B. J.
b. 24 June, 1856
d. 9 December, 1882

STARR, Elizabeth
b. 22 September, 1817
d. 22 May, 1880

STARR, James W.
b. 9 February, 1808
d. 23 March, 1877
69 y, 1 m, 14 das.

STARR, Charles V.
b. 4 July, 1954
d. 6 September, 1864
10 y, 2 m, 2 das.

FITE, Samuel L.
b. 14 March, 1829
d. 13 March, 1907
78 y, 11 m, 29 das.

FITE, Belinda, wife
of Samuel
b. 3 June, 1830
d. 4 October, 1890
60 y, 4 m, 1 da.

BYRN, Dennis L., consort/o
Martha J.
d. 2 September, 1865
69 y, 4 m, 22 das.

GARDNER, Mary A., dau.
of J. & M.
d. 23 December, 1841
1 y, 9 m, 5 das.

DAVIS, Myrtle May
b. 2 May, 1901
d. 20 December, 1966

NOLAN, Everett E.
b. 27 May, 1923
d. 28 June, 1970
Indiana PFC World War II

JENKINS, Jonathan
b. 1857
d. 1929

GR-48

JENKINS, Walter B., son
of J. & F. M.
b. 11 August, 1891
d. 25 November, 1895

MOSIER, Kuy
b. 1879
d. 1946

MOSIER, Anna M.
b. 1879
d. 1924

COLLINS, Bertha I.
b. 1905
d. 1920

COLLINS, Charles F.
b. 1868
d. 1961

COLLINS, Flornce (sic) M.
b. 1870
d. 1919

COLLINS, Herman E.
b. 1893
d. 1894

COLLINS, Grover C.
b. 1892
d. (no other date)

WININGER, Eddie J.
b. 28 July, 1889
d. 6 July, 1890

WININGER, Ida E.
b. 14 April, 1872
d. 31 August, 1898
26 y, 4 m, 17 das.

WININGER, Thomas J.
b. 30 November, 1848
d. 6 April, 1927

WININGER, Mary M.
b. 11 September, 1849
d. 26 November, 1914

LONE, In loving remembrance of our dear daughter Emma E. Lone, wife of George Wininger
b. 14 March, 1887
d. 4 May, 1908

BREEDING, Lester R.
b. 1898
d. 1981

BREEDING, Lena
b. 1929
d. --

TAYLOR, Joseph N.
b. 15 December, 1882
no other date

TAYLOR, Catherine I.
b. 16 April, 1865
d. 13 April, 1913

LINDSEY, Claudius A., son
of C. W. & E.
b. 25 June, 1875
d. 29 November, 1883

UTZ, Levi J., son of
J. H. & M.
b. 21 April, 1849
d. 11 October, 1880
3 y, 5 m, 20 das.

UTZ, William H., son
of J. H. & M.
b. 13 July, 1865
d. 24 November, 1890

UTZ, John H.
b. 12 October, 1818
d. 24 November, 1891

UTZ, Minerva, wife of
J. H.
b. 16 June, 1820
d. 13 July, 1900

SEARS, H. H.
b. 5 October, 1816
d. 7 April, 1893

SEARS, Julia A.
b. 30 November, 1816
d. 8 April, 1883

FOUTS, Matilda, wife
of Absalom
b. 29 June, 1814
d. 24 December, 1881

LAFAYETTE

FOUTS, Absalom
b. 4 January, 1806
d. 24 November, 1891
85 y, 10 m, 20 das.

MARTIN, Burzilla, dau. of J. & R.
d. 23 March, 1866
5 y, 6 m, 29 das.

MARTIN, Mary E., dau. of J. & R.
d. 8 March, 1866
20 y, 11 m, 25 das.

MARTIN, George Mc., son of J. & R.
d. 9 April, 1864
6 m, 19 das.

MARTIN, William T., son of J. & R.
b. 15 March, 1865
d. 30 November, 1872

DENTON, Stephen D.
b. 28 March, 1870
d. 8 November, 1887

CARTRIGHT, William E., son of C. & C.
9 y, 26 das.

SICELOFF, Linnia, wife of David H.
b. 18 February, 1861
d. 25 June, 1886
25 y, 4 m, 7 das.

SICELOFF, George
b. 25 September, 1819
d. 26 April, 1893

SICELOFF, Eliza, wife of G.
b. 10 March, 1822
d. 18 December, 1910

SICELOFF, James, son of G. & Eliza
b. 22 February, 1846
d. 12 February, 1859
12 y, 11 m, 25 das.

SICELOFF, John, husband of Christina
b. 25 June, 1794
d. 3 September, 1874
80 y, 2 m, 9 das.

SICELOFF, Christina, wife of J.
b. 21 December, 1797
d. 3 September, 1874
93 y, 3 m, 5 das.

MARTIN, Infant of Mr. and Mrs. J.
25 October, 1866 (no other date)

BAUGHN, James B. M.
b. 1867
d. 1941

BAUGHN, Emma S.
b. 1870
d. 1952

HULL, Rebecca J.
d. 21 April, 1876
35 y, 4 das.

CRANDALL, Susan, wife of Cyrus
d. 16 September, 1872
35 y, 8 m, 13 das.

HULL, George, son of John and Susanna
d. 5 March, 1877
26 y, 2 m, 5 das.

HULL, John P.
d. 26 February, 1859
29 y, 17 m, 16 das.

HULL, Susanna
b. 24 March, 1801
d. 10 April, 1876

HULL, John
d. 8 January, 1866
in his 68th year

BEARD, Evelin, wife of C.
b. 1836
d. 1886

LAFAYETTE

UTZ, Walter, son of
G.W. & L.
b. 22 December, 1882
d. 12 April, 1883

UTZ, Susie
b. 27 December, 1881
d. 9 December, 1892
11 y, 11 m, 18 das.

SUMMERS, Mattie
b. 1875
d. 1940

SUMMERS, Willet M.
b. 18 February, 1848
d. 25 April, 1919

MURPHY, William
b. 9 January, 1809
d. 28 March, 1886

MURPHY, Catherine A., wife
of Wm.
b. 16 December, 1826
d. 21 January, 1911

MURPHY, Eliza J., dau.
of Wm. & C. A.
b. 23 November, 1862
d. 17 April, 1876
14 y, 4 m, 24 das.

MURPHY, Charles A., son
of Wm. & C. A.
b. 13 July, 1854
d. 1 March, 1875
20 y, 7 m, 18 das.

UTZ, Milford
b. 10 February, 1826
d. 26 December, 1843 (can't read age)

CONRAD, William, son
of A. & E.
b. 23 July, 1864
d. 25 November, 1865

MOSIER, George W.
b. 20 February, 1826
d. 5 December, 1905

MOSIER, Harriet, dau.
of Geo. & Sarah L.(?)
d. 23 December, 1851
3 y, 3 m, 21 das.

LEVI, Sarah E., dau.
of A. & C.
d. 2 April, 1861 (STONE BROKEN,
CAN'T READ AGE)

LEVI, Infant son of
A. & C.
d. 20 March, 1881
2 m, 22 das.

COSS, Isabel, wife
of Andrew
d. 7 March, 1863
57 y, 2 m, 1 da.

YENAWINE, Jacob, consort of
Elizabeth M.
d. 18 September, 1875
31 y, 10 m, 29 das.

YENAWINE, George M.
b. 30 May, 1840
d. 25 June, 1919

YENAWINE, Sarah C., da.
of J. & S.
d. 17 October, 1860
12 y, 4 m, 4 das.

YENAWINE, Eliza A., dau.
of J. & S.
d. 15 October, 1860
9 y, 1 m, 18 das.

YENAWINE, William S.,
son of J. & S.
d. 17 October, 1860
15 y, 9 m, 19 das.

SEARS, Henry
b. 11 March, 1839
(no other date)

SEARS, Christena,
wife of Henry
b. 9 December, 1839
d. 6 January, 1905

GR-51

GOSS, Infant son of
M. & E.
b. and d. 13 September, 1857

COLLINS, Mordecai
b. 22 March, 1785
d. 25 July, 1864
79 y, 4 m, 3 das.

COLLINS, Christana, wife
of Mordecai
d. 28 May, 1860
70 y, 2 (? 7)m, 11 das.

ENGLEMAN, Frederick
b. 24 July, 1812
d. 14 December, 1882

ENGLEMAN, Lucinda, wife
of Frederick
b. 22 April, 1818
d. 31 August, 1866
49 y, 4 m, 9 das.

COLLINS, Infant of
J.M. & A.E.
b. and d. 1 December, 1893

COLLINS, Infant son of
J.M. & A.E.
b. and d. 4 June, 1870

COLLINS, Infant dau.
of J.M. & A.E.
b. and d. 8 September, 1881

COLLINS, James M.
b. 5 December, 1844
d. 9 April, 1908

COLLINS, Anna E., wife
of J.M.
b. 5 July, 1847
d. 27 September, 1894

SEARS, Infant son
of Henry & Christina
d. 2 January, 1864

LIVERS, Virgil, son
of J.M. & B.
b. 16 August, 1882
d. 22 October, 1882

LIVERS, Nelly, dau.
of J.M. & B.
d. 24 January, 1873
18 das.

LIVERS, Monroe, son
of J.M. & B.
b. 8 May, 1875
d. 29 July, 1875

LIVERS, Charles, son
of J.M. & B.
b. 11 August, 1876
d. 12 August, 1876

LIVERS, Chester, son
of J.M. & B.
b. 7 December, 1880
d. 5 February, 1881

MOSIER, Infant son
of N. & S.E.
b. and d. 13 October, 1852

MOSIER, Simion K., son of
N. & S.E.
b. 28 October, 1867
d. 20 January, 1875

MOSIER, Sarah E.
b. 12 June, 1837
d. 6 November, 1921

MOSIER, Nimrod
b. 10 October, 1823
d. 28 August, 1885

MARTIN, John H., consort/o
Susannah
b. 16 April, 1809
d. 14 October, 1854
45 y, 5 m, 28 das.

MARTIN, Susannah, dau.
of J.H. & S.
b. 26 June, 1846
d. 14 March, 1866
19 y, 8 m, 18 das.

MARTIN, Sarah, wife
of J.
b. 12 July, 1816
d. 28 August, 1894

LAFAYETTE

MARTIN, Jeptha
b. 5 March, 1819
d. 4 July, 1845

MARTIN, Thomas, son
of J. & S.
d. 9 February, 1863
17 y, 8 m. 29 das.
Member of Co K 93 Reg Ind Vols (gov't stone)

BYERLY, Phillip, son of
David & Elizabeth
b. 22 April, 1827
d. 3(?) August, 1846
19 y, 3 m, 12 das.

JENKINS, Nancy A., dau.
of T. & N.
b. 25 August, 1857
d. 15 April, 1858

JENKINS, Eddy, son of
J. & H.
b. 4 May, 1867
d. 21 March, 1883

JENKNS, Charlotty
b. 4 May, 1867
d. 14 September, 1883

JENKINS, Lavinia
b. 22 August, 1864
d. 2 April, 1887

JENKINS, Jonathan
b. 28 October, 1823
d. 5 August, 1897

JENKINS, Hester A.
his wife
b. 7 December, 1826
d. 12 September, 1909

JENKINS, Julia
b. 1852
d. 1920

MARTIN, Phillip, husband
of Julia A.
b. 5 May, 1848
d. 4 May, 1921
77 y, 11 m, 29 das.

ROBINSON, Maud
b. 1882
d. 1941 (SISTER)

MARTIN, Claud
b. 1882
d. 1936 (BROTHER)

ANDERSON, Charles
b. 28 November, 1854
d. 28 October, 1905

ROLLINSON, John
b. 17 April, 1848
d. 15 August, 1898

ZIMMERMAN, M. J.
b. 13 January, 1822
d. 1 August, 1905

ZIMMERMAN, Harriet A.
his wife
b. 9 December, 1824
d. 19 June, 1900

CRANDALL, Julia A.
b. 25 January, 1852
d. 18 February, 1875
(ON BACK OF ZIMMERMAN STONE)

ZIMMERMAN, Mary L.
b. 2 November, 1847
d. 8 August, 1849
child of M.J. and H.A.

ZIMMERMAN, Harriet A.
b. 17 July, 1849
d. 8 May, 1850
child of M.H. and H.A.

CRANDALL, Flora E., dau.
of I. & J.A.
b. 9 December, 1873
d. 25 March, 1880
two markers, one old the other a
newer one

CRANDALL, Julia A., wife
of Isaac
b. 23 January, 1852
d. 18 February, 1875
23 y, 25 das.

LAFAYETTE

GR53

ZIMMERMAN, Harriet Ann, dau.
of Martin J. & Harriet
d. 8 May, 1850
9 m, 21 das.

ZIMMERMAN, Mary Lovina, dau.
of Martin J. & Harriet
d. 8 August, 1849
1 y, 8 m, 6 das.

HURBAUGH, Mary E., dau.
of J. & C.
b. and d. 17 August, 1872

HURBAUGH, John
b. 17 July, 1821
d. 8 March, 1895

HURBAUGH, Sarah, wife
of John & dau. of George
and Sarah E. EVELSISER
d. 17 October, 1867
43 y, 2 m, 8 das.

EBLESISOR (BROKEN), widow of
John Hurbaugh, Sr.
b. 22 December, 1791
d. (BROKEN) 16, 1875
82 y, 9 m, 24 das.

EBLESISOR, Sarah U.
(MAY BE PART OF ABOVE STONE
A BROKEN PIECE)

EVILSIZOR, George
d. 31 August, 1864
80 yr.

REEP, Martha, dau.
of P. & D.
d. 11 April, 1867
17 y, 11 m, 4 das.

REEP, Delila, wife
of Philip
b. 15 July, 1815
d. 14 February, 1863

EVELSISOR, Mary
b. 15 January, 1791
d. 3 April, 1841

HARTSUCK, Sarah
b. 16 December, 1788
d. 13 September, 1851
62 y, 9 m, 16 das.

EVELSIZOR, Sarah Eva,
wife of George
d. 3 April, 1841
50 y, 2 m, 18 das.

REEP, Philip
b. 13 February, 1813
d. 4 September, 1891

REEP, Martha A.
b. 18 October, 1850
d. 28 November, 1913

AVERY, Abigail,
wife of Thomas
b. 17 January, 1820
d. 1 August, 1868

AVERY, Harriet, dau.
of T. & A.
b. 14 March, 1842
d. 17 April, 1848

BRINGLE, William A.
b. September, 1842
d. 1848
6 y, (?) m, 7 das.

BRINGLE, Mary E.
b. 24 February, 1845
d. 18 May, 1848
3 y, 2 m, 24 das.

BRINGLE, David S.
b. 20 August, 1847
d. 18 March, 1848
8 m, 28 das.

HUBBIRD, Nancy
b. 16 (?) August, 1847
d. 5(?) May, 1848
8 m, 21 das.

EMERSON, Ervin
b. 6 March, 1928
d. 27 March, 1928
son of John & Sarah

LAFAYETTE

#86 SEARS CEMETERY

GREENVILLE TOWNSHIP

South of Nadorf Road and W. of St. Johns Rd. in Sec. 12.
Sears are in Sec 13 on 1859 Map

LAFAYETTE

#41 TAYLOR **

GREENVILLE TOWNSHIP: CHAPEL

Located in Section 9; these tombstones inscriptions were taken from graves in the old abandoned cemetery known as Schrader's. This old cemetery, given in 1828, by Amos Davis and his wife, Ruth, to the Methodist Episcopal Church, Greenville, Indiana.

The first records book in the New Albany Court House contains the old deed worded as follows: p.-3, Sept. 29, 1828.

"To Methodist Episcopal Church, Greenville, from Amos Davis and wife Ruth:

WDl A on south line of NWl/4 2-2-5, NWl/4 of Sec. 9, 2 s of R5E of land sold at Jeff Bounds and (buildted); as follows to wit. Beginning at a stake 38 rods on the line from the S corner of said (-) thence N 12 rods, thence east 9 rods thence s 10 rods thence east 18 rods thence N 2 rods, thence east 4 rods to said Gr. section line thence with said line to the beginning containing 1 A of land. House woods and waterways and privileges thereto belonging unto them the said trustees and their successors in office forever in trust that they shall erect and build them a house of worship for use of the members of the N.E. Church in the United States of America. Isaac Miller, Joel Shields, Jacob Miller, Wilson Ryon, John Tailor. Trustees in trust for the use and purposes herein after mentioned."

About 1840 the cemetery was left and one started at Buttontown, later known as Maple Hill because water was found in graves. This present cemetery is about a mile west of the other. The old one is almost completely hidden from the road by woods, brush and myrtle. Quite a number of the old tombstones have been carried away. There are no buildings on the acre tho it is still fenced in on three sides from the road.

Copied from Indiana State Library Records G pf 977.201 F645, No. 1, Pt. 3.

Note: N.A. Tribune, 3/28/1951 calls it the 'lost' Greenville Cemetery, and that Capt. John Ford's family is buried there.

1859 map shows Davis owned NW corner of Section 9. See Index to 977.2 H62 (Taylor

LAFAYETTE

#356

Ben F. Taylor

1400 Riley Road Telephone JA 9-5549
New Castle, Indiana

March 22, 1961

Miss Carolynne L. Wendel
State Library
Indianapolis, Indiana

Dear Miss Wendel:

Your record of the Schrader Cemetery, Floyd county, Indiana shows Jane Stroud to be the daughter of Jesse Stroud. After a visit to the Cemetery I was sure your record is in error and it should be the wife of Jesse Stroud. Just now I am working on the settlement of the estate of Jesse Stroud and now have documentary evidence that Jane was the wife of Jesse Stroud.

Three commissioners were appointed by the Court to allot the Lower of Jane Stroud and in their report they said: "Agreeably to an order of the Circuit Court of Harrison County at their June term last past appointing the undersigned to allot to Jane Stroud Widow of Jesse Stroud deceased."

In a record of payments made to Jane Stroud.
" By amt. paid Jane Stroud, widow of Jesse Stroud decd. as part acct. $ 353.01"

The name of Davis Floyd appears several times in these records. As you know, some Indiana historians think Floyd Co. was named for him.

One of the appraisers of the personal property of Jesse Stroud, April 29, 1812, was James Windell. While I notice the difference in the spelling I am wondering if he could be in your line. I know, as you too well know, that names are spelled many ways in past generations.

Just thought I should set the record straight. It might save some future searcher a lot of trouble.

Respectfully,

Ben F. Taylor.

#41 TAYLOR CEMETERY cont'd.

Old cemetery on Old Vincennes Road and Featheringill Road and Indian Creek - fork of road to Maple Hill (All stone homemade limestone and weathered almost beyond reading - 1933). Listing of DAR, copied by Grace Sloan, 1963.

BYRELEY, Anna
Wife of David
b. 1803
d. 1824

BYERLEY
1803

DAVIS, Ruth
Wife of Amos
b. 1785
d. 1842

DAVIS, Ruth, dau.
of Amos
1826

EVINGER, Charlotte
1793-1827

EVINGER, Charlotte J., dau.
of Solomon and Susannah
b. 1843
d. 1844

EVINGER, Susannah
Wife of Solomon
b. 1822
d. 1843

FORD, M.
d. August 16, 1840

FORD, R.

GARRETSON, Jane
d. February 8, 1835
27 yrs.

GREGG, James
b. 1791
d. 1837
(b. July 25, 1790
d. May 2, 1837 - D.G.L.)

GREGG, Nancy
d. 20 October, 1823
age 27
(b. February 28, 1796 per D. Lidiky)

HOBSON, John
b. 1776
d. 1833

RYAN, Rebecca
b. 1811
d. 1835

STROUD, Jane, dau.
of Jesse
b. 1769
d. 1859

TAYLOR, Elizabeth
b. 1819
d. 1839

TAYLOR, John
b. 1816 (15?)
d. 1853

TAYLOR, John
b. 1780
d. 1836

TAYLOR, James C.
b. 1801
d. 1826

TAYLOR, Mary Ann
b. 1822
d. 1836

TAYLOR, Martin
b. 1824
d. 1836

TAYLOR, Nelson
b. 1807
d. 1826

LAFAYETTE

TAYLOR, Rachel
b. 1780
d. 1844

TAYLOR, Thomas
b. 1812
d. 1838

WILLIAMS, Susannah
b. 1793
d. 1837

J. B. Ford's mother and three children buried there per Mr. George Oster 1/27/82

(Note by Grace Sloan: The Susannah Williams above is believed to be Suse Ann (McClintick) Williams, Wife of Wm. Williams, who is buried in Maple Hill Cemetery)

Note: N. A. Tribune, 5/3/67, says oldest grave is *Ann Concort, 1821, age 21, and that this may be old community of Raccoon Springs. Miss Sloan's notebook states "Noble Miller of Greenville says this is not settlement of Raccoon Springs", p. 37

* per Jack Briles, 2-24-2001 -
This stone actually reads
Ann Concort [Consort] of
David Byreley (sic)
b. 7-20-1803
d. 10-3-1824

LAFAYETTE

#42 THURMAN CEMETERY *** GR 58 A

GREENV ILLE TOWNSHIP

In Section 10, north of Galena, off Galena-Navilleton Road. Information taken from Miss Sloan's notebook. Additional dates from Mrs. Ethel York, 1979.

1859 Map shows Thurman owned land in n.e. corner of Section 10.
See 977.2, H 62, P. 561

COMPTON, John B.
1830-1865
b. 20 August, 1830
d. 4 April, 1865

COMPTON, Millard F., son
of J. B. & C. M. Compton
b. 23 August, 1857
d. 27 July, 1858

EMERY, Hannah M.
1824-1861
d. September, 1860

EMERY, Mary
1860-1861

KEITHLEY, Goodridge A., son
of J. W. & E. A. Keithley
1854-1854
b. 4 January, 1854
d. 26 August, 1854

THURMAN, Magdalene
1805-1891

THURMAN, Harriett B.
1845-1845

THURMAN, Harriett E.
1837-1864
d. 28 November, 1864
27 yrs, 5 mos.

THURMAN, Phillip
1853-1914

map

LAFAYETTE

GALENA # 42 10-27-98

THURMAN CEMETERIE H. W COMPTON



THE THURMAN CEMETERIE IS GROWN OVER WITH TREES, BRUSH, VERY HARD TO FIND, CAN NOT GET THROUGH WITH COVERED OVER WITH BRUSH BRIAR! ABOUT 200 TO 300 YARDS FROM WHERE YOU PARK.

LAFAYETTE

FLOYD COUNTY

LAFAYETTE TOWNSHIP CEMETERIES

CODE:
- ** Complete listing of all readable stones; or cemetery has been destroyed
- * Partial listing

(A) Bible & Cemetery Records, Vol. I -- 929 P293bc
(B) Bible & Cemetery Records, Vol. II - 929 P293bc
(C) 950 Tombstones, etc. -- 929.1 P293n
(GR) Greenville Township
(GEO) Georgetown Township
(FR) Franklin Township
(LAF) Lafayette Township
(NA) New Albany City and Township

****

Atkins Farm Cemetery (See Shrader Cem)

**	#2	Atkins Chapel Cemetery	A-128
**	#3	Bethel Church of Christ Cemetery	LAF-1
**	#52	Brock Cemetery (Also Leptic-Hollowell-Zahn)	LAF-6 A-118
*	#19	Hillcrest Cemetery (Also Floyd Knobs Christian Church; also Mooresville Cem.)	A-149 B-95
		See Also SIGS collection F.C. Cemeteries Vol. II	
**	#70-A	Lamb Cemetery	LAF-7
**	#52	Leptic-Hollowell-Zahn (Also Brock)	A-118 LAF-6
**	#72	McCutchen Cemetery	LAF-8
	#19	Mooresville (See: Hillcrest)	
	#77	Mt. St. Francis Cemetery	LAF-9
*	#40	Martin Cemetery (See: St. Mary's of the Knobs)	LAF-10 A-136
		St. Mary's	

Scottsville Advent -- never had cemetery, per Mrs. York, 7/80

LAFAYETTE TOWNSHIP CEMETERIES (cont'd)

**	#87	Shrader Cemetery (Also Atkins Farm)	LAF-11
**	#36	Smith (See also: Brock Cem) FOR 36A: SEE #108 SMITH	LAF-12
*	#40	St. Mary of the Knobs	LAF-10 A-136
	#121	Stinson Cemetery (not marked on map; see VF Cemeteries for 1 - 8½ x 11 sheet about it (lists no names).	

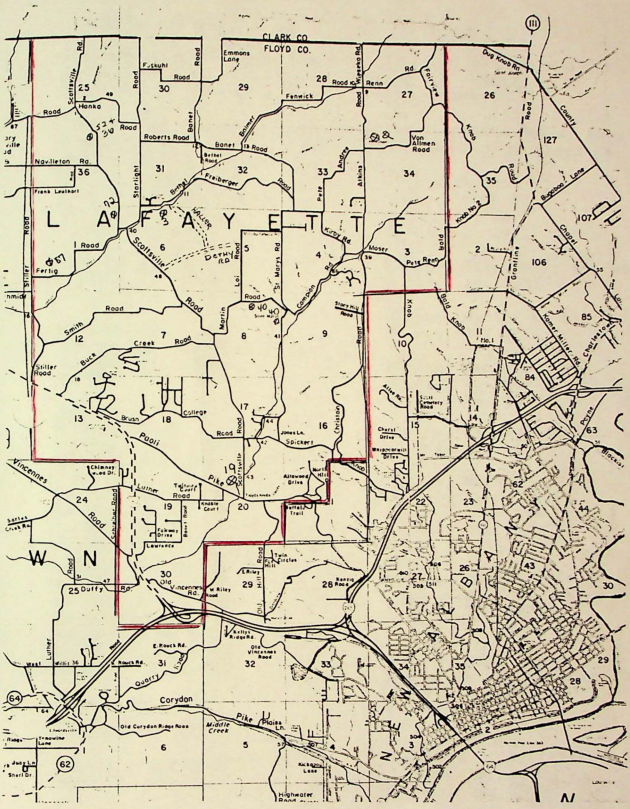
CLARK CO.
FLOYD CO.
FAYETTE
Corydon
Pike
Middle Creek
Highwater
Honka
Roberts Road
Banet
Prieberger
Scottsville
Stanlight
Fenwick
Renn
Von Allmen
Emmons Lane
Fisher
Smith
Creek
Bruce
College
Pearl
Spicker
Jones
Christian
Lee
Lawrence
Outfy
Quarry
Old Corydon Ridge Road
Old Vincennes Road
Vincennes
Pyle
Moser
Gentry
Bypass
Cemetery
Church
Hospital
Shiloh
Mt. Moria
Lick Creek
Indian Creek
Blue River
Big Indian Creek
Knobs
Trail
Lake
Golf Course
Shelter
Ridge
Creek
Run
Hill
Valley
Mill
Bridge
Park
Drive
Road
Rd.
Ave.
Pike
Lane
Trail
Circle
Court
Place
Terrace
Boulevard
Highway
Interstate
Scale
Miles
Feet
N
S
E
W



#3 BETHEL CEMETERY **

LAFAYETTE TOWNSHIP

Located at the Bethel Church of Christ on Bethel Rd., .1 east of Starlight Road in Section 31. (Many families are listed in Reasor Family History)

Information collected by Randall and Constance Moser, Skyline Dr. August, 1978. See also Plat Map of Cemetery in Floyd Co. Cemetery folder, Genealogy Drawer.

Atkins, Nancy
Wife of Joseph Atkins
b. Jan. 6, 1810
d. Nov. 4, 1884

Atkins, Joseph
b. Aug. 10, 1800
d. June 1, 1882

Atkins, Perry L.
Son of E.F. and B. Atkins
b. Nov. 13, 1892
d. Oct. 28, 1901

Atkins, Isabella
Wife of E. F.
b. March 10, 1854
d. July 18, 1908

On one stone:
Atkins, Joseph R.
b. Mar. 6, 1886
d. May 16, 1972

Atkins, May Herman
b. Mar. 23, 1887
d. Oct. 17, 1973
On onestone:
Atkins, Mary E.
b. Oct. 29, 1917
d. Dec. 27, 1969

Atkins, Edward L.
b. Oct. 27, 1956
d. Nov. 26, 1971

Atkins, Elmer O.
Sep. 10, 1912

On one stone:
Atkins, Sherman W.
1903-1977

Atkins, Lettie S.
1905-

On one stone:
Atkins, John H.
b. May 22, 1827
d. Feb. 1, 1901

Atkins, Elizabeth, his wife
b. Apr. 18, 1832

Atkins, Martha E. his wife
d. Nov. 30, 1851

Atkins, Henry J.
b. July 4, 1850
d. July 25, 1850

Atkins, Temperence, his wife
d. July 25, 1850

Atkins, Martha J.
dau. of J. H. & T.
b. Oct. 19, 1848
d. July 25, 1849

--

Atkins, Ada M.
Dau. of M. & S. Atkins
b. Feb. 20, 1875
d. Jan. 7, 1877

Atkins, Harrison
Son of M. & S. Atkins
b. Dec. 9, 1890
d. June 7, 1900

Atkins, George J.
Son of M. & S. Atkins
b. Feb. 10, 1893
d. Oct. 30, 1901

Atkins, Lawson, M.
1849-1928

Atkins, Sophia, his wife
1851-1926

LAF 2

Atkins, Catherine
Dau. of CE and AK Atkins
Nov. 3, 1922
May 15, 1923

Atkins, Virgil C.
Son of CE and AK Atkins
b. Mar. 25, 1906
d. Mar. 12, 1908

Atkins, Carroll L.
Son of CE and AK Atkins
b. Mar 11, 1914
d. June 27, 1914

Atkins, Clarence E.
1885-1967

Atkins, Anna K., His wife
1884-1922

Atkins, Henry A.
b. July 14, 1911
d. Aug. 25, 1973

Atkins, Charles V.
Ind. PFC
Co. C. 811 TD BN
WWII
b. Nov. 21, 1909
d. Nov. 26, 1954

Atkins, Gideon
d. May 24, 1863
Aged 58 years

Atkins, Gideon
Mahala Atkins
b. 1822
d. Aug. 4, 1907
On one stone:
Atkins, Christopher
1872-1942

Atkins, Emma E.
1872-1953

Atkins, William A.
1880-1954

Baker, Hanar M.
b. Oct. 1, 1845
d. June 25, 1916
Token of love by Mary Nance

Beyl, Ellen McCutchen
Mother
1870-1938

Bott, Tony
1869-1920

Bott, Kate, his wife
1879-1960

Dimner, George
b. Dec. 15, 1811
d. Aug. 28, 1885

Dunn, Richard
b. May 9, 1836
d. Apr. 19, 1863

Emmons, John

Emmons, Elizabeth

On one stone:
Emmons, Lloyd A.
1915-1969

Emmons, E. Mae
1887-1967

Ferrel, Thomas
d. Feb. 3, 1898
aged 80 years

Ferrel, Anna, his wife
d. June 27, 1899
Age 79 years

Ferrell, John W.
1848-1930

Grant, Laura
1891-1961

BETHEL CEMETERY (cont'd)

Haller, Catherine, wife of Peter
b. Dec. 9, 1832
d. Oct. 11, 1859

Haller, Christiana
Dau. of Peter & Martha
b. Jan. 16, 1870
d. May 14, 1883

Haller, Christopher
Son of Peter & Martha
b. July 12, 1867
d. Aug. 3, 1883

Haller, Peter
b. Jan. 25, 1831
d. Oct. 5, 1888

Haller, Martha
Wife of Peter
b. Nov. 17, 1842
d. Oct. 10, 1897

Hesse, Peter, Jr.
1878-1944

Hesse, John
b. Nov. 14, 1869
d. Nov. 10, 1892

Hesse, George
b. Mar. 14, 1824
d. Aug. 26, 1896

Hesse, Elizabeth
1844-1918

Hollis, Bialby J.
Consort of Sarah A. Hollis
b. Aug. 10, 1849
d. Mar. 7, 1872

Hollis, Chester A.
1888-1950

On one Stone:
Hollis, Robert T.
1852-1933

Hollis, Sarah A.
1852-19 45

Hinds, James
1853-1938

On One Stone:
Herman, Henry
Father
1850-1928.

Herman, Harriet
Mother
1857-1923

Herman, Martha M.
Sister
1890-1929

Herman, James W.
Father
1880-1919

Kaiser, Elizabeth
wife of Frank A. Kaiser
b. Jan. 28, 1830
d. Mar. 6, 1907
Aged 77 yrs, 1 mo. 8 da.

On one stone:
Kohler, John H.
1861-1930

Kohler, Margaret, his wife
1862-1948

Lang, Amos
Co. A.
12th Ind. Infantry

On one stone:
Lang, Stanbury B.
d. April 1874

Lang, Elizabeth, wife
b. Jan. 14, 1808
d. June 7, ~~1890~~ 1891

One one stone:

Lang, Frank
b. July 15, 1828
d. Jan. 9, 1902

Lang, Mary A. , wife
b. Sep. 12, 1832

Children:
Julietta b Feb. 20, 1854
Thomas J. b. Sep. 8, 1859
George M. b. May 9, 1869

Lang, Robert F.
Son of F. & M.A. Lang
b. Sep. 3, 1866
d. Mar. 6, 1868

On one stone:
Lamb, Katie E.
b. July 8, 1881
d. Nov. 7. 1970

Lamb, Clarence M
b. Mar. 21, 1880
d. May 4, 1954

On one stone:
Meunier, Martha A.
1878-1967

Meunier, A. J.
1870-1952
Co. K. 6th Vol. Inf.

McCutchen, William M.
b. Aug. 29, 1850
d. May 18, 1932

Meyer, F.A. Jr.
b. May 8, 1950
d. May 11, 1950

Mitchell, Henry
1843-1924

Mitchell, Barbara
His wife
1840-1921

On one stone:
Nation, Rachel R.
1870-1935

Nation, James H.
1881-1958

Redden, Albert Andrew
Indiana PFC
3815 SM Gas Sup. Co.
WWII
b. May 31, 1910
d. Mar. 28, 1959

Reese, George
b. Feb. 2, 1808
d. July 29, 1889

Reese, Ada M.
dau. of D. & M. E. Reese
b. July 30, 1890
d. May 11, 1901

Ritchie, Emily
b. April 16, 1848
d. Mar. 8, 1891

On one stone:
Roberson, Richard
1895-1927

Roberson, Susanna
b. Apr. 11, 1843
d. Apr. 20, 1905

*Roberson, Soloman buried in Berea, ky
b. Aug. 21, 1843
d. --- 1920 (1926?)

Rossman, William
b. Jan. 23, 1825
d. Feb. 18, 1859

Rossman, William
Son of Wm. & Elizabeth
b. Oct. 1, 1857
d. July 5, 1858

Sarles, Lawrence

On one stone:
Smith, Elizabeth M.
1853-1926

Smith, Jacob R.
1851-1943

On one stone:
Smith, Rena M.
1885-1931

Smith, Thomas J.
1879-1965

Metal Marker (1978)
Smith, John W. (Jack)
1887-1977 Cartersville

*Soloman Roberson is buried in Robinson Cemetery, ~~Berea~~, KY. Robinson is correct spelling. Per Peggy Roberson, Floyds Knobs, IN. 3/10/84

BETHEL CEMETERY (cont'd)

Sperzel, children of L. & N.I.
Ida T.
b. Oct. 10, 1866
d. April 29, 1868

Sperzel, Eliza E.
b. Aug. 14, 1871
d. Aug. 21, 1872

On one stone:
Stone, Katie
b. May 15, 1864
d. Feb. 23, 1944

Stone, Asbery
b. April 28, 1862
--

Stone, Genettia E.
Dau of L. & E. Stone
b. Mar. 24, 1853
d. Aug. 16, 1864

Stone, Elizabeth
Wife of L. Stone
b. 1830
d. Oct. 10, 1859

Metal Marker: (1978)
Stone, Frank
b. Feb. 28, 1872
d. Jan. 20, 1959

Stroud, Charles E.
Indiana CPL
U.S. Army
Korea
b. Aug. 19, 1928
d. Mar. 6, 1974

On one stone:
Stroud, Barbara
b. Sept. 5, 1895
--

Stroud, Ernest
b. Feb. 24, 1893
d. Dec. 8, 1957

Stuart, Sarah H.
Dau. of RF and Sarah Stuart
d. June 11, 1851
age 6 mo. 13 days

Stuart, Sarah
Wife of R. F. Stuart
d. Jan. 6, 1851
aged 21 yrs, 10 mo. 16 da

Sutherland, Calvin R.
b. Feb. 9, 1856
d. Mar. 14, 1907

Sutherland, Clara B.
his wife
b. Mar. 10, 1858
d. Mar. 10, 1950

Wolf, Mary Ann
b. Oct. 25, 1800
d. July 2, 1863

Wolf, Martin M.
b. Jan 26, 1845
d. October 5, 1863

Wolfe, Catherine
wife of Mathias Wolfe
Birth unknown
d. Mar, 14, 1893

Wolfe, Mathias
Son of M. & C. Wolfe
b. Aug. 3, 1853
d. Aug. 19, 1866

Wolfe, Urban
b. Aug. 16, 1804
d. Jan. 5, 1875

LAF 6

#52 BROCK CEMETERY **

LAFAYETTE TOWNSHIP

This cemetery has several names. Also called Leptic-Hollowell-Zahn. See Book A, p. 118

Mrs. Clay York, 2807 Diana Dr. N.A., whose mother was Anna Hollowell Clark, states that a Leptic married a Brock, and this is another name for that cemetery. Also, a family of Brocks were murdered by the father, who then committed suicide, and they could be in unmarked graves in this cemetery.

Also known on Smith Cemetery, since it was once the Elmer Smith Farm. In Sec. 25. (Brocks were in Sec. 36 adjoining)

August, 1978.

#70-A LAMB CEMETERY

LAFAYETTE TOWNSHIP:

Benjamin Lamb of Floyd County, 1/2 acre square in northwest quarter of Section 5, Township 2 (Lafayette), Range 6E, to enclose all the graves on said lot at this time for use and benefit of the neighborhood for a place of deposit for interring their dead forever. (Deed Book V., December 29, 1848, p. 139). Copies from Miss Sloan's notebook.

North of Adam Haller Road, take Scottsville Road to Dethy Road, then turn right to Haller Road. Per Mrs. Payne's Genealogy of Harmon Family, p. 1.

Jack Baker and Grace Sloan could not find anything.

See also Ohio Falls, 977.2 H62, pgs. 151, 153, 219, 302, 566

See also #70 -- Lamb Cemetery - Greenville Township

Dec. 2, 1993

Margaret Atchley said that she visited this cemetery in March, 1993. She pieced together a broken stone — inscription appeared to be L. Lamb (perhaps Lottie Lamb) — date on the stone was 1840(?).

#72 McCUTCHEN CEMTERY **

LAFAYETTE TOWNSHIP:

West of Scottsville Road and North of Fertig Creek Road. McCutchen owned land in Section 1, northeast corner on 1859 map.

From:
History of the Ohio Falls Counties, Vol. II, p. 306

Upon the advent of the first settlers, there was an Indian Cemetery a short distance from the village of Scottsville, in the northwestern part of the township....the road which enters Scottsville from the south once passed through this Indian graveyard, but has since been turned to one side. The house of Mr. Alexander McCutchen stands exactly in the midst of these ancient graves, and a gentleman named Stoner lives near. Upon the advent of the first settlers, these graves were plainly marked, and consisted of small hillocks arranged in rows, much after the manner of white burials. The ground has since been plowed over, and the graves have entirely disappeared from sight.

#77 MT. ST. FRANCIS CEMETERY

LAFAYETTE TOWNSHIP:

Southwest of U.S. 150 in Section 13 at the Mt. St. Francis Seminary.
There are no plans to copy since only Priests and Brothers are buried there.

#40 ST. MARY'S OF THE KNOBS CEMETERY *

LAFAYETTE TOWNSHIP:

Located on St. Mary's Road at Campion Road, the old cemetery is in front of the church, and the new cemetery is about 1/2 mile west on Martin Road.

First Catholic Church in Floyd County, established 1823.

For information about this and other Catholic cemeteries in Floyd County, write to:

Michael Dearing
1021 Pennsylvania Avenue
Jeffersonville, IN 47130

1003 E. Market St. #1 New Albany, IN 47150

Send YOUR phone number (if local) or SASE (stamped, self-addressed envelope).

He has completed listing of graves, but has not typed it yet.

LAF-11

#87 SHRADER CEMETERY **

LAFAYETTE TOWNSHIP

This cemetery is located in Section 1 on Little Indian Creek, east of Stiller Road and north of Fertig Creek Road, on the present property of Clyde and Elsie Fenwick * who have lived there since 1920. The original house on this property burned down and the present one was built by Mr. Shrader's son Henry. Elsie's father had bought the place from Tom Conley, who had bought it from the Shraders. A Mr. Pleasant Lang had also owned it, before the Shraders. (Lang is shown as owner on 1859 map.)

Mrs. Fenwick said that most of the tombstones were made of sandstone and have all disappeared , usually by bulldozing. Some of the stones may have been used in the foundations of some of the farm buildings.

The cemetery was located behind their barn, on a hill northwest of it, which overlooks the whole valley. Most of the stones were of the Adams family and were dated in the 1800's. No stones remaining with any inscriptions.

Mrs. Fenwick mentioned another cemetery approximate ¼ mile NE of their farm that had several stones that she remembered seeing from the road. This cemetery is on the property now owned by Franklin Atkins. We searched, but no stones were found. (Atkins owned property in Section 1 on 1859 map).

The only cemetery reported in that area was McCutcheon, which was destroyed before 1882. See: History of Ohio Falls 977.2 H62.

Information given by Mr. Robert W. Nagel, RR2, Box 17, Floyds Knobs, In 47119, November 17, 1980.

THIS IS NOT SCHRADER CHAPEL -- See: Taylor Cemetery #41

GR 42

* 1990 tornado destroyed their house - per S. Roberson 10/16/1991

#36 SMITH CEMETERY **

LAFAYETTE TOWNSHIP

In Sec. 25

This cemetery seems to have many names. See also:

Leptic-Hollowell-Zahn Cemetery in Book A, p. 118

Mrs. Clay York, 2807 Diana Dr. N.A., whose mother was a Hollowell, states that this is another name for that cemetery and it was also named Brock Cemetery, (#52) because Michael Leptic married a Brock.

However, earlier maps show Elmer Smith Farm in Sec. 36 could have been the Brock Farm on the 1859 map.

Mr. Morris Taylor stated (1978) that he could never find the Brock or Smith cemetery.

See also Index to History of Ohio Falls ... 977.2 H62

NA-51 (Veron Cemetery)

additional listings

Xavier Jordon (died April 27, 1913 at age 66)

Wilson Jordon

James Jordon

(all buried next to Margaret Jordon, who is listed on p. NA-55)

information from Phyllis Tripure Koerner, great-granddaughter of Xavier Jordon, July 14, 1994.

(Mrs. Koerner also said that Raymond Mayfield of Georgetown has the books for the cemetery.)

NA-44 (SMITH CEMETERY)

RUBY WIFE OF HENRY BAUMGARTLE

b. FEB 23 1841

d. JAN 27, 1889 PER DON SMITH 8/3/01

J. A.
BOOKBINDERS INC.
CINCI[illegible] OH
AUG 1991

Hopewell Cemetery (Franklin Twp)
Pp. FR 28 - FR 43
Kept in files pocket